

LOCAL GOVERNMENT AND PUBLIC INVOLVEMENT IN HEALTH ACT 2007

The Cornwall (Reorganisation of Community Governance) No. 1 Order 2020

Made - - - - 8th December 2020

Coming into force in accordance with article 1(2)

Cornwall Council (“the council”), in accordance with section 82 of the Local Government and Public Involvement in Health Act 2007 (“the 2007 Act”), has undertaken a community governance review of the whole of Cornwall and made recommendations dated 10th December 2019:

The council has decided to give effect to those recommendations and, in accordance with section 93 of the 2007 Act, has consulted with the local government electors and other interested persons and has had regard to the need to secure that community governance reflects the identities and interests of the community and is effective and convenient:

The council, in accordance with section 100 of the 2007 Act, has had regard to guidance issued under that section:

The council makes the following Order in exercise of the powers conferred by sections 86, 98(3), 98(4), 98(6) and 240(10) of the 2007 Act.

Citation and commencement

1.—(1) This Order may be cited as the Cornwall (Reorganisation of Community Governance) No. 1 Order 2020.

(2) Subject to paragraphs (3) and (4) below, this Order comes into force on 1st April 2021.

(3) Articles 5, 6(2), 6(4), 7, 8, and 10 to 68 shall come into force on the ordinary day of elections of councillors in 2021.

(4) For the purposes of:

- (a) this article,
- (b) Articles 69, 70, and 71, and
- (c) proceedings preliminary or relating to the elections of parish councillors for the new parishes of ‘Delabole’, ‘St Buryan, Lamorna and Paul’, and ‘Tregony with Cuby’ to be held on the ordinary day of election of councillors in 2021,

this Order shall come into force on the day after that on which the Order is made.

Interpretation

2. In this Order—

“county” means the county of Cornwall;

“existing” means existing on the date this Order is made;

“map” means the map marked “Map referred to in the Cornwall (Reorganisation of Community Governance) Order 2020” and deposited in accordance with section 96(4) of the 2007 Act: and any reference to a numbered sheet is a reference to the sheet of the map which bears that number;

Certified as a true
copy of the original

 9-12-20
.....
Legal Services
Cornwall Council

“ordinary day of election of councillors” has the meaning given by section 37 of the Representation of the People Act 1983;

“registration officer” means an officer appointed for the purpose of, and in accordance with, section 8 of the Representation of the People Act 1983; and

“Regulations” means the Local Government (Parishes and Parish Councils) (England) Regulations 2008 (2008 No 625).

Effect of Order

3. This Order has effect subject to any agreement under section 99 (agreements about incidental matters) of the Local Government and Public Involvement in Health Act 2007 relevant to any provision of this Order.

Constitution of the new parish of Delabole

4.—(1) A new parish, comprising the area outlined in red on **sheet 1** shall be constituted within the county.

(2) The name of the new parish shall be ‘Delabole’.

(3) In consequence of paragraph (1) of this article, the area of the new parish shall cease to be part of the existing parish of St Teath.

Parish council for the parish of Delabole

5.—(1) There shall be a parish council for the parish of Delabole.

(2) The name of that council shall be “The Parish Council of Delabole”.

Amalgamation of existing parishes

6 (1) Amalgamation of existing parishes of St Buryan and Paul

(i) The existing parishes of St Buryan and Paul shall be amalgamated to constitute a new parish comprising the area outlined in red on **sheet 2**.

(ii) The new parish shall be known as ‘St Buryan, Lamorna and Paul’.

(iii) In consequence of paragraph 6(1)(i), the existing parishes of St Buryan and Paul shall cease to exist.

(2) Parish Council for the parish of St Buryan, Lamorna and Paul

(i) There shall be a parish council for the parish of St Buryan, Lamorna and Paul.

(ii) The name of that council shall be “The Parish Council of St Buryan, Lamorna and Paul”.

(3) Amalgamation of existing parishes of Tregony and Cuby

(i) The existing parishes of Tregony and Cuby shall be amalgamated to constitute a new parish comprising the area outlined in red on **sheet 3**.

(ii) The new parish shall be known as ‘Tregony with Cuby’.

(iii) In consequence of paragraph 6(3)(i) the existing parishes of Tregony and Cuby shall cease to exist.

(4) Parish Council for the parish of Tregony with Cuby

(i) There shall be a parish council for the parish of Tregony and Cuby.

(ii) The name of that council shall be “The Parish Council of Tregony with Cuby”.

Elections for the parishes of ‘Delabole’, ‘St Buryan, Lamorna and Paul’, and ‘Tregony with Cuby’

7. —(1) Elections of all parish councillors for the parishes of ‘Delabole’, ‘St Buryan, Lamorna and Paul’, and ‘Tregony with Cuby’ shall be held on the ordinary day of election of councillors in 2021.

(2) The term of office of every parish councillor elected on the ordinary day of election of councillors in 2021 for the parishes of ‘Delabole’, ‘St Buryan, Lamorna and Paul’, and ‘Tregony with Cuby’ shall be four years.

(3) Where any provision of an Order made before the making of this Order requires an election of parish councillors for a parish or parished area mentioned in 7(1) above to be held on a date other than that for which paragraph 7(1) provides, it shall cease to have effect to that extent.

Number of parish councillors for the parishes of ‘Delabole’, ‘St Buryan, Lamorna and Paul’, and ‘Tregony with Cuby’

8.-The number of councillors to be elected for the parish of Delabole shall be 9, for the parish of St Buryan, Lamorna and Paul it shall be 12, and for the parish of Tregony with Cuby it shall be 10.

Annual meeting of new parish councils of ‘Delabole’, ‘St Buryan, Lamorna and Paul’, and ‘Tregony with Cuby’

9. The annual meetings of the new parish councils of ‘Delabole’, ‘St Buryan, Lamorna and Paul’ and ‘Tregony with Cuby’ in 2021 shall be convened by the Monitoring Officer of Cornwall Council. The meetings shall take place no later than 14 days after the day on which the councillors elected to the new parish councils take office.

Alteration of parish areas and changes to parish arrangements

10. Budock

- (i) The area edged red and designated “A” on **sheet 4** shall cease to be part of the parish of Budock and shall become part of the parish of Falmouth and the Trescobeas ward of that parish.
- (ii) The area edged red and designated “B” on **sheet 4** shall cease to be part of the parish of Falmouth and the Boslowick ward of that parish and shall become part of the parish of Budock.
- (iii) The area north of the A39 edged red and designated “C” on **sheet 5** shall cease to be part of the parish of Budock and shall become part of the parish of Penryn and the Penryn ward of that parish.

11. Callington

- (i) The existing wards of the parish of Callington shall be abolished and Callington parish shall cease to be warded.

12. Calstock

- (i) The number of councillors for the Delaware ward shall be increased from 4 to 5.

13. Carharrack

- (i) The area on the south side of Consols Road and in the vicinity of Chenhale Farm as shown edged red on **sheet 6** shall cease to be part of the parish of Gwennap and shall become part of the parish of Carharrack.

14. Carn Brea

- (i) The number of councillors for the Four Lanes ward shall be increased from 4 to 5.

15. Chacewater

- (i) The Blackwater area as shown edged red on **sheet 7** shall cease to be part of the parish of Chacewater and the Chacewater ward of that parish and shall become part of the parish of St Agnes and the Blackwater and Wheal Rose ward of that parish.

16. Colan

- (i) The area north of the A392 as shown edged red on **sheet 8** shall cease to be part of the parish of Colan and shall become part of the parish of Newquay and the Trenance ward of that parish.
- (ii) The Rialton Woods area shown edged red and designated "A" on **sheet 9** shall cease to be part of the parish of Newquay and the Whipsiderry ward of that parish and shall become part of the parish of Colan.
- (iii) The Rialton Woods area shown edged red and designated "B" on **sheet 9** shall cease to be part of the parish of Colan and shall become part of the parish of Newquay and the Whipsiderry ward of that parish.

17. Crantock

- (i) The Trevella Campsite area as shown edged red on **sheet 10** shall cease to be part of the parish of Cubert and shall become part of the parish of Crantock.

18. Crowan

- (i) The existing wards of the parish of Crowan shall be abolished and Crowan parish shall cease to be warded.

19. Cubert

- (i) The Trevella Campsite area as shown edged red on **sheet 10** shall cease to be part of the parish of Cubert and shall become part of the parish of Crantock.

20. Dobwalls and Trewidland

- (i) The Trewidland area as shown edged red on **sheet 11** shall cease to be part of the parish of Dobwalls and Trewidland and shall become part of the parish of St Keyne.
- (ii) The Moorswater Industrial Estate as shown edged red on **sheet 12a** shall cease to be part of the parish of Dobwalls and Trewidland and shall become part of the parish of Liskeard and the South ward of that parish and the Sewage Works as shown edged red on **sheet 12b** shall cease to be part of the parish of Dobwalls and Trewidland and shall become part of the parish of Liskeard and the South ward of that parish.
- (iii) The existing wards of the parish of Dobwalls and Trewidland shall be abolished and Dobwalls and Trewidland parish shall cease to be warded.

21. Egloshayle

- (i) The area as shown edged red on **sheet 13** shall cease to be part of the parish of Egloshayle and the North ward of that parish and shall become part of the parish of Wadebridge and the East ward of that parish.

22. Falmouth

- (i) The area edged red and designated "A" on **sheet 4** shall cease to be part of the parish of Budock and shall become part of the parish of Falmouth and the Trescobeas ward of that parish.
- (ii) The area edged red and designated "B" on **sheet 4** shall cease to be part of the parish of Falmouth and the Boslowick ward of that parish and shall become part of the parish of Budock.

23. Fowey

- (i) The number of councillors to be elected for the parish of Fowey shall be increased from 10 to 12.

24. Grampound with Creed

- (i) The area adjoining Grampound village as shown edged red on **sheet 14** shall cease to be part of the parish of Probus and shall become part of the parish of Grampound with Creed.
- (ii) The existing wards of the parish of Grampound with Creed shall be abolished and Grampound with Creed parish shall cease to be warded.

25. Gwennap

- (i) The area on the south side of Consols Road and in the vicinity of Chenhale Farm shown edged red on **sheet 6** shall cease to be part of the parish of Gwennap and shall become part of the parish of Carharrack.
- (ii) The land at the St Day rugby field shown edged red on **sheet 15** shall cease to be part of the parish of Gwennap and shall become part of the parish of St Day.

26. Gwinear-Gwithian

- (i) The area at Connor Downs shown edged red on **sheet 16** shall cease to be part of the parish of Hayle and the East ward of that parish and shall become part of the parish of Gwinear-Gwithian and the Gwithian ward of that parish.
- (ii) The area at Nanpusker Pump House shown edged red on **sheet 17** shall cease to be part of the parish of Hayle and the East ward of that parish and shall become part of the parish of Gwinear-Gwithian and the Gwinear ward of that parish.

27. Hayle

- (i) The area at Connor Downs shown edged red on **sheet 16** shall cease to be part of the parish of Hayle and the East ward of that parish and shall become part of the parish of Gwinear-Gwithian and the Gwithian ward of that parish.
- (ii) The area at Nanpusker Pump House shown edged red on **sheet 17** shall cease to be part of the parish of Hayle and the East ward of that parish and shall become part of the parish of Gwinear-Gwithian and the Gwinear ward of that parish.

28. Helston

- (i) The Wheal Oak area shown edged red on **sheet 18** shall cease to be part of the parish of Wendron and shall become part of the parish of Helston and the North ward of that parish.
- (ii) The number of councillors for the North ward of Helston parish shall be increased from 7 to 8, and the number of councillors for the South ward of Helston parish shall be increased from 5 to 6.

29. Ladock

- (i) The area off Grampound Road shown edged red on **sheet 19** shall cease to be part of the parish of Probus and shall become part of the parish of Ladock.

30. Lanner

- (i) The number of councillors to be elected for the parish of Lanner shall be increased from 9 to 11.

31. Lansallos

- (i) The area around the Polean Trading Estate shown edged red on **sheet 20** shall cease to be part of the parish of Lansallos and shall become part of the parish of Looe and the West ward of that parish.

32. Liskeard

- (i) The Moorswater Industrial Estate shown edged red on **sheet 12a** shall cease to be part of the parish of Dobwalls and Trewidland and shall become part of the parish of Liskeard and the South ward of that parish and the Sewage Works shown edged red on **sheet 12b** shall cease to be part of the parish of Dobwalls and Trewidland and shall become part of the parish of Liskeard and the South ward of that parish.

33. Looe

- (i) The area around the Polean Trading Estate shown edged red on **sheet 20** shall cease to be part of the parish of Lansallos and shall become part of the parish of Looe and the West ward of that parish.

34. Ludgvan

- (i) The 2 areas at Canon's Town shown edged red and designated "A" on **sheet 21** shall cease to be part of the parish of St Erth and shall become part of the parish of Ludgvan and the Lelant ward of that parish.
- (ii) The area at Rose-an-Grouse shown edged red and designated "B" on **sheet 22** shall cease to be part of the parish of Ludgvan and the Lelant ward of that parish and shall become part of the parish of St Erth.
- (iii) The area at Nancledra shown edged red on **sheet 23** shall cease to be part of the parish of Ludgvan and the Lelant ward of that parish and shall become part of the parish of Towednack.

35. Marazion

- (i) The area shown edged red and designated "A" on **sheet 24** shall cease to be part of the parish of Marazion and shall become part of the parish of Perranuthnoe and the Goldsithney ward of that parish.

36. Morval

- (i) The area at No Man's Land shown edged red and designated "A" on **sheet 25a** shall cease to be part of the parish of Morval and shall become part of the parish of St Martin by Looe.
- (ii) The area at Longcoe Wood shown edged red and designated "B" on **sheet 25b** shall cease to be part of the parish of St Martin by Looe and shall become part of the parish of Morval.

37. Newquay

- (i) The area north of the A392 as shown edged red on **sheet 8** shall cease to be part of the parish of Colan and shall become part of the parish of Newquay and the Trenance ward of that parish.
- (ii) The Rialton Woods area shown edged red and designated "A" on **sheet 9** shall cease to be part of the parish of Newquay and the Whipsiderry ward of that parish and shall become part of the parish of Colan.
- (iii) The Rialton Woods area shown edged red and designated "B" on **sheet 9** shall cease to be part of the parish of Colan and shall become part of the parish of Newquay and the Whipsiderry ward of that parish.

38. Penryn

- (i) The area north of the A39 edged red and designated "C" on **sheet 5** shall cease to be part of the parish of Budock and shall become part of the parish of Penryn and the Penryn ward of that parish.

39. Pentewan Valley

- (i) The Aglets Way area shown edged red on **sheet 26** shall cease to be part of the parish of Pentewan Valley and the Tregorrick and Trewhiddle ward of that parish and shall become part of the parish of St Austell and the Poltair and Mount Charles ward of that parish.
- (ii) The Tregongeeves Lane area shown edged red on **sheet 27** shall cease to be part of the parish of Pentewan Valley and the Tregorrick and Trewhiddle ward of that parish and shall become part of the parish of St Mewan.
- (iii) The Sawles Road area shown edged red on **sheet 28** shall cease to be part of the parish of St Austell and the Central and Gover ward of that parish and shall become part of the parish of Pentewan Valley and the Tregorrick and Trewhiddle ward of that parish.

40. Perranuthnoe

- (i) The Gears Lane area shown edged red on **sheet 29** shall cease to be part of the parish of St Hilary and shall become part of the parish of Perranuthnoe and the Goldsithney ward of that parish.
- (ii) The area shown edged red and designated "A" on **sheet 24** shall cease to be part of the parish of Marazion and shall become part of the parish of Perranuthnoe and the Goldsithney ward of that parish.

41. Perranarworthal

- (i) The area shown edged red on **sheet 30** shall cease to be part of the parish of Perranarworthal and shall become part of the parish of St Gluvias.

42. Portreath

- (i) The Chapel Meadow area shown edged red on **sheet 31** shall cease to be part of the parish of Portreath and shall become part of the parish of St Agnes and the Porthtowan ward of that parish.
- (ii) The number of councillors to be elected for the parish of Portreath shall be increased from 7 to 9.

43. Probus

- (i) The area adjoining Grampond village as shown edged red on **sheet 14** shall cease to be part of the parish of Probus and shall become part of the parish of Grampond with Creed.
- (ii) The area off Grampond Road shown edged red on **sheet 19** shall cease to be part of the parish of Probus and shall become part of the parish of Ladock.

44. South Petherwin

- (i) The area shown edged red on **sheet 32** shall cease to be part of the parish of South Petherwin and shall become part of the parish of St Thomas the Apostle.

45. St Agnes

- (i) The Chapel Meadow area shown edged red on **sheet 31** shall cease to be part of the parish of Portreath and shall become part of the parish of St Agnes and the Porthtowan ward of that parish.
- (ii) The Blackwater area as shown edged red on **sheet 7** shall cease to be part of the parish of Chacewater and the Chacewater ward of that parish and shall become part of the parish of St Agnes and the Blackwater and Wheal Rose ward of that parish.

46. St Austell Bay

- (i) The Chandlers Walk area as shown edged red on **sheet 33** shall cease to be part of the parish of St Austell and the Bethel and Holmbush ward of that parish and shall become part of the parish of St Austell Bay and the Charlestown ward of that parish.

47. St Austell

- (i) The Aglets Way area shown edged red on **sheet 26** shall cease to be part of the parish of Pentewan Valley and the Tregorrick and Trewhiddle ward of that parish and shall become part of the parish of St Austell and the Poltair and Mount Charles ward of that parish.
- (ii) The Sawles Road area shown edged red on **sheet 28** shall cease to be part of the parish of St Austell and the Central and Gover ward of that parish and shall become part of the parish of Pentewan Valley and the Tregorrick and Trewhiddle ward of that parish.
- (iii) The Chandlers Walk area as shown edged red on **sheet 33** shall cease to be part of the parish of St Austell and the Bethel and Holmbush ward of that parish and shall become part of the parish of St Austell Bay and the Charlestown ward of that parish.
- (iv) The Edgcumbe Green area as shown edged red on **sheet 34** shall cease to be part of the parish of St Mewan and shall become part of the parish of St Austell and the Central and

Gover ward of that parish.

48. St Clement

- (i) The area including the Penair School campus and the War Memorial as shown edged red on **sheet 35** shall cease to be part of the parish of Truro and the Tregolls ward of that parish and shall become part of the parish of St Clement and the St Clement ward of that parish.

49. St Day

- (i) The land at the St Day rugby field as shown edged red on **sheet 15** shall cease to be part of the parish of Gwennap and shall become part of the parish of St Day.

50. St Enoder

- (i) The land at Mitchell village as shown edged red on **sheet 36** shall cease to be part of the parish of St Enoder and shall become part of the parish of St Newlyn East and the Mitchell ward of that parish.

51. St Erth

- (i) The 2 areas at Canon's Town shown edged red and designated "A" on **sheet 21** shall cease to be part of the parish of St Erth and shall become part of the parish of Ludgvan and the Lelant ward of that parish.
- (ii) The area at Rose-an-Grouse shown edged red and designated "B" on **sheet 22** shall cease to be part of the parish of Ludgvan and the Lelant ward of that parish and shall become part of the parish of St Erth.

52. St Gluvias

- (i) The area shown edged red on **sheet 30** shall cease to be part of the parish of Perranarworthal and shall become part of the parish of St Gluvias.

53. St Hilary

- (i) The Gears Lane area shown edged red on **sheet 29** shall cease to be part of the parish of St Hilary and shall become part of the parish of Perranuthnoe and the Goldsithney ward of that parish.

54. St Keyne

- (i) The Trewidland area as shown edged red on **sheet 11** shall cease to be part of the parish of Dobwalls and Trewidland and shall become part of the parish of St Keyne.
- (ii) The parish of St Keyne shall be divided into 2 wards which shall be named St Keyne ward and Trewidland ward.
- (iii) Each ward shall comprise the area designated as such on **sheet 37**.
- (iv) The number of councilors to be elected for the St Keyne ward shall be 5, and for the Trewidland ward shall be 4.

55. St Martin by Looe

- (i) The area at No Man's Land village shown edged red and designated "A" on **sheet 25a** shall cease to be part of the parish of Morval and shall become part of the parish of St Martin by Looe.
- (ii) The area at Longcoe Wood shown edged red and designated "B" on **sheet 25b** shall cease to be part of the parish of St Martin by Looe and shall become part of the parish of Morval.

56. St Mewan

- (i) The Edgumbe Green area as shown edged red on **sheet 34** shall cease to be part of the parish of St Mewan and shall become part of the parish of St Austell and the Central and Gover ward of that parish.
- (ii) The Tregongeeves Lane area shown edged red on **sheet 27** shall cease to be part of the parish of Pentewan Valley and the Tregorrick and Trewiddle ward of that parish and shall

become part of the parish of St Mewan.

- (iii) The existing wards of the parish of St Mewan shall be abolished and St Mewan parish shall cease to be warded.

57. St Newlyn East

- (i) The land at Mitchell village as shown edged red on **sheet 36** shall cease to be part of the parish of St Enoder and shall become part of the parish of St Newlyn East and the Mitchell ward of that parish.

58. St Teath

- (i) The existing wards of the parish of St Teath shall be abolished and St Teath parish shall cease to be warded.
- (ii) The number of councillors to be elected for the parish of St Teath shall be 7.

59. St Thomas the Apostle

- (i) The area shown edged red on **sheet 32** shall cease to be part of the parish of South Petherwin and shall become part of the parish of St Thomas the Apostle.

60. Towednack

- (i) The area at Nancledra shown edged red on **sheet 23** shall cease to be part of the parish of Ludgvan and the Lelant ward of that parish and shall become part of the parish of Towednack.

61. Truro

- (i) The area including the Penair School campus and the War Memorial as shown edged red on **sheet 35** shall cease to be part of the parish of Truro and the Tregolls ward of that parish and shall become part of the parish of St Clement and the St Clement ward of that parish.

62. Wadebridge

- (i) The area as shown edged red on **sheet 13** shall cease to be part of the parish of Egloshayle and the North ward of that parish and shall become part of the parish of Wadebridge and the East ward of that parish.

63. Wendron

- (i) The Wheal Oak area as shown edged red on **sheet 18** shall cease to be part of the parish of Wendron and shall become part of the parish of Helston and the North ward of that parish.
- (ii) The existing wards of the parish of Wendron shall be abolished and Wendron parish shall cease to be warded.
- (iii) The number of councillors to be elected for the parish of Wendron shall be 11.

Changes of parish name

- 64.** The parish of Broadoak shall be named Braddock.
- 65.** The parish of Dobwalls and Trewidland shall be named Dobwalls.
- 66.** The parish of St Gluvias shall be named Ponsanooth.
- 67.** The parish of St Ive shall be named St Ive and Pensilva.
- 68.** The parish of St Keyne shall be named St Keyne and Trewidland.

Electoral register

- 69.** The registration officer for Cornwall Council shall make such rearrangement of, or adaptation of, the register of local government electors as may be necessary for the purposes of, and in

consequence of, this Order.

Transfer of property, rights and liabilities

70. The Regulations shall apply unless varied by this or any subsequent Order made prior to the 1st April 2021.

Transitional provision

71. Until the councillors elected to the councils of the new parishes of 'Delabole', 'St Buryan, Lamorna and Paul', and 'Tregony with Cuby' at the elections to be held on the ordinary day of election of councillors in 2021 come into office, each of the new parishes shall be represented by the person who immediately before 1st April 2021 is the elected Cornwall councillor for the electoral division which includes that parish so that the parish of Delabole shall be represented by the councillor for the electoral division of 'St Teath and St Breward' (Councillor Dominic Fairman), the parish of St Buryan, Lamorna and Paul shall be represented by the councillor for the electoral division of 'St Buryan' (Councillor Helen Hawkins), and the parish of Tregony with Cuby shall be represented by the councillor for the electoral division of 'Probus, Tregony and Grampound' (Councillor Bob Egerton).

Order date


72. 1st April 2021 is the order date for the purposes of the Local Government (Parishes and Parish Councils) (England) Regulations 2008.

060551

Executed as an Order by affixing
the common seal of The Cornwall Council
in the presence of:



Authorised Officer
CLAIRE OTTERY



Dated the 8th day of December 2020

EXPLANATORY NOTE

(This note is not part of the Order)

This Order gives effect to recommendations made by Cornwall Council for the creation of the new parishes of 'Delabole', 'St Buryan, Lamorna and Paul', and 'Tregony with Cuby', together with the alteration of the parish areas and the changes to the parish arrangements and parish names of those parishes listed in Articles 10 to 68, all within the county of Cornwall.

The parishes of 'Delabole', 'St Buryan, Lamorna and Paul', and 'Tregony with Cuby' will be created with effect from 1 April 2021. The electoral arrangements apply in respect of parish elections to be held on and after the ordinary day of election of councillors in 2021.

Article 7 provides for parish elections in the parishes of 'Delabole', 'St Buryan, Lamorna and Paul' and 'Tregony with Cuby' in 2021, and then to continue according to the established system of parish elections every four years.

Article 8 specifies the numbers of parish councillors for the new parishes of 'Delabole', 'St Buryan, Lamorna and Paul' and 'Tregony with Cuby'.

Article 69 obliges the Electoral Registration Officer to make any necessary amendments to the electoral register to reflect the new electoral arrangements.

Article 71 sets out the transitional arrangements in relation to the new parishes.

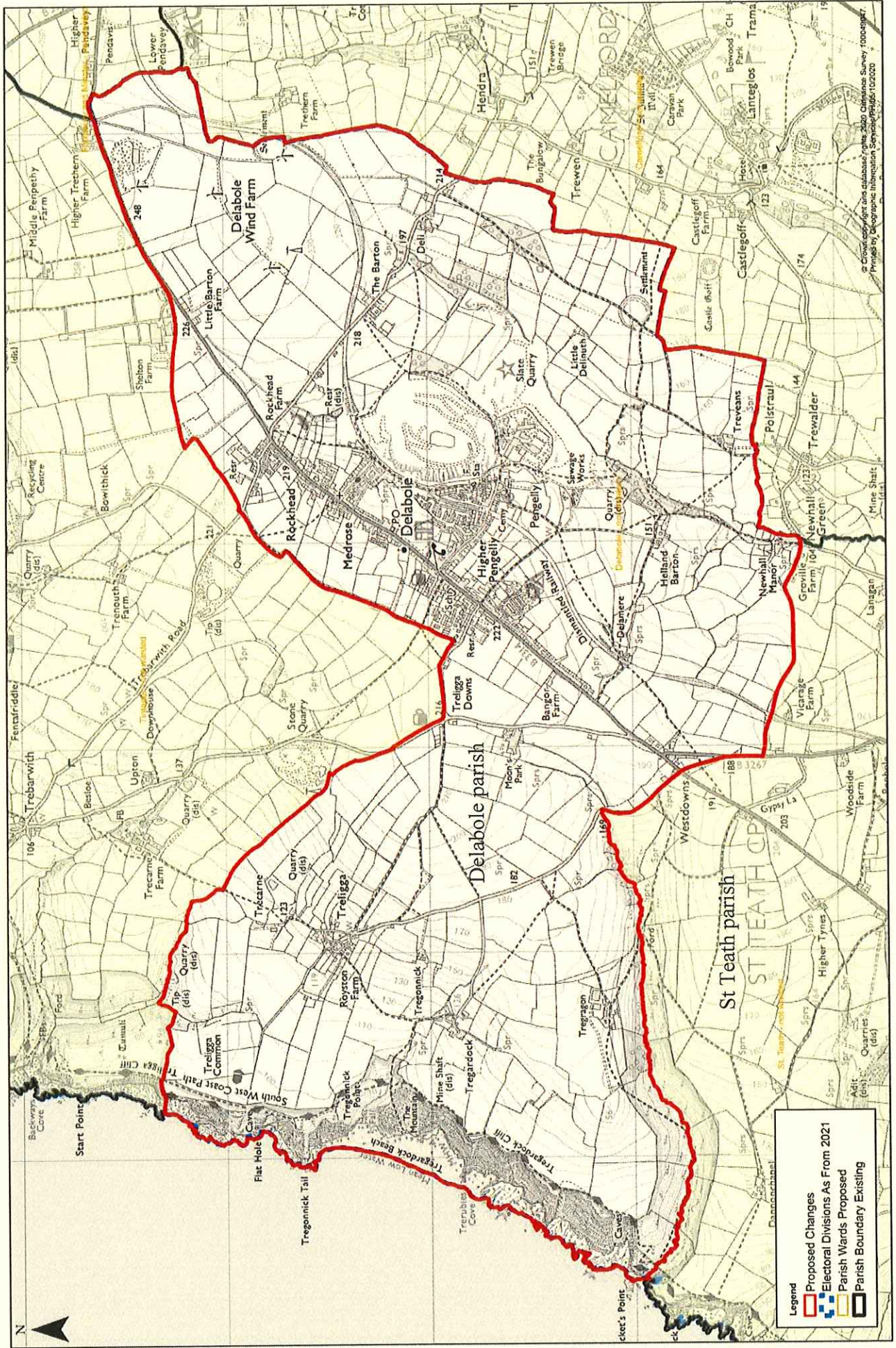
The map defined in article 2 and the sheets of that map show the alterations to parish boundaries resulting from this Order. It is available, at all reasonable times, at the offices of Cornwall Council.

Map referred to in the Cornwall (Reorganisation of Community Governance) Order 2020

Sheet 1 New parish of Delabole from the Delabole ward of St Teath	3
Sheet 2 Amalgamation of St Buryan and Paul parishes to form St Buryan, Lamorna and Paul parish	4
Sheet 3 Amalgamation of Tregony parish and Cuby parish to form Tregony with Cuby parish	5
Sheet 4 Transfer of areas A and B between Falmouth parish and Budock parish	6
Sheet 5 Beacon Hill area C from Budock parish to Penryn parish	7
Sheet 6 Consols Road and Chenhale Farm area from Gwennap parish to Carharrack parish	8
Sheet 7 Blackwater area from Chacewater parish to St Agnes parish	9
Sheet 9 Rialton Woods from Colan parish to Newquay parish	11
Sheet 10 Trevella Campsite area from Cubert parish to Crantock parish	12
Sheet 11 Trewidland Ward from Dobwalls and Trewidland parish to St Keyne parish	13
Sheet 12a Moorswater Industrial Estate from Dobwalls and Trewidland parish to Liskeard parish	14
Sheet 12b Sewage works from Dobwalls and Trewidland parish to Liskeard parish	15
Sheet 13 The area as shown edged red from Egloshayle parish to Wadebridge parish	16
Sheet 14 Area adjoining Grampound village from Probus parish to Grampound with Creed parish	17
Sheet 15 Land at St Day rugby field from Gwennap parish to St Day parish	18
Sheet 16 Area at Connor Downs from Hayle parish to Gwinear-Gwithian parish	19
Sheet 17 Area at Nanpusker Pump House from Hayle parish to Gwinear-Gwithian parish	20
Sheet 18 Wheal Oak area from Wendron parish to Helston parish	21
Sheet 19 Area off Grampound Road from Probus parish to Ladock parish	22
Sheet 20 Area around Polean Trading Estate from Lansallos parish to Looe parish	23
Sheet 21 Two areas at Canon's Town designated A from St Erth parish to Ludgvan parish	24
Sheet 22 Area at Rose-an-Grouse designated B from Ludgvan parish to St Erth parish	25
Sheet 23 Area at Nancledra from Ludgvan parish to Towednack parish	26
Sheet 24 Area designated A from Marazion parish to Perranuthnoe parish	27
Sheet 25a Area at No Man's Land from Morval parish to St Martin by Looe parish	28
Sheet 25b Area at Longcoe Wood from St Martin by Looe parish to Morval parish	29
Sheet 26 Aglets Way area from Pentewan Valley parish to St Austell parish	30
Sheet 27 Tregongeeves Lane area from Pentewan Valley parish to St Mewan parish	31
Sheet 28 Sawles Road area from St Austell parish to Pentewan Valley parish	32
Sheet 29 Gears Lane area from St Hilary parish to Perranuthnoe parish	33
Sheet 30 Area at Kemyel House from Perranarworthal parish to St Gluvias parish	34
Sheet 31 Chapel Meadow area from Portreath parish to St Agnes parish	35
Sheet 32 Area at Tregadillett from South Petherwin parish to St Thomas the Apostle Rural parish	36
Sheet 33 Chandlers Walk area from St Austell parish to St Austell Bay parish	37
Sheet 34 Edgcumbe Green area from St Mewan parish to St Austell parish	38

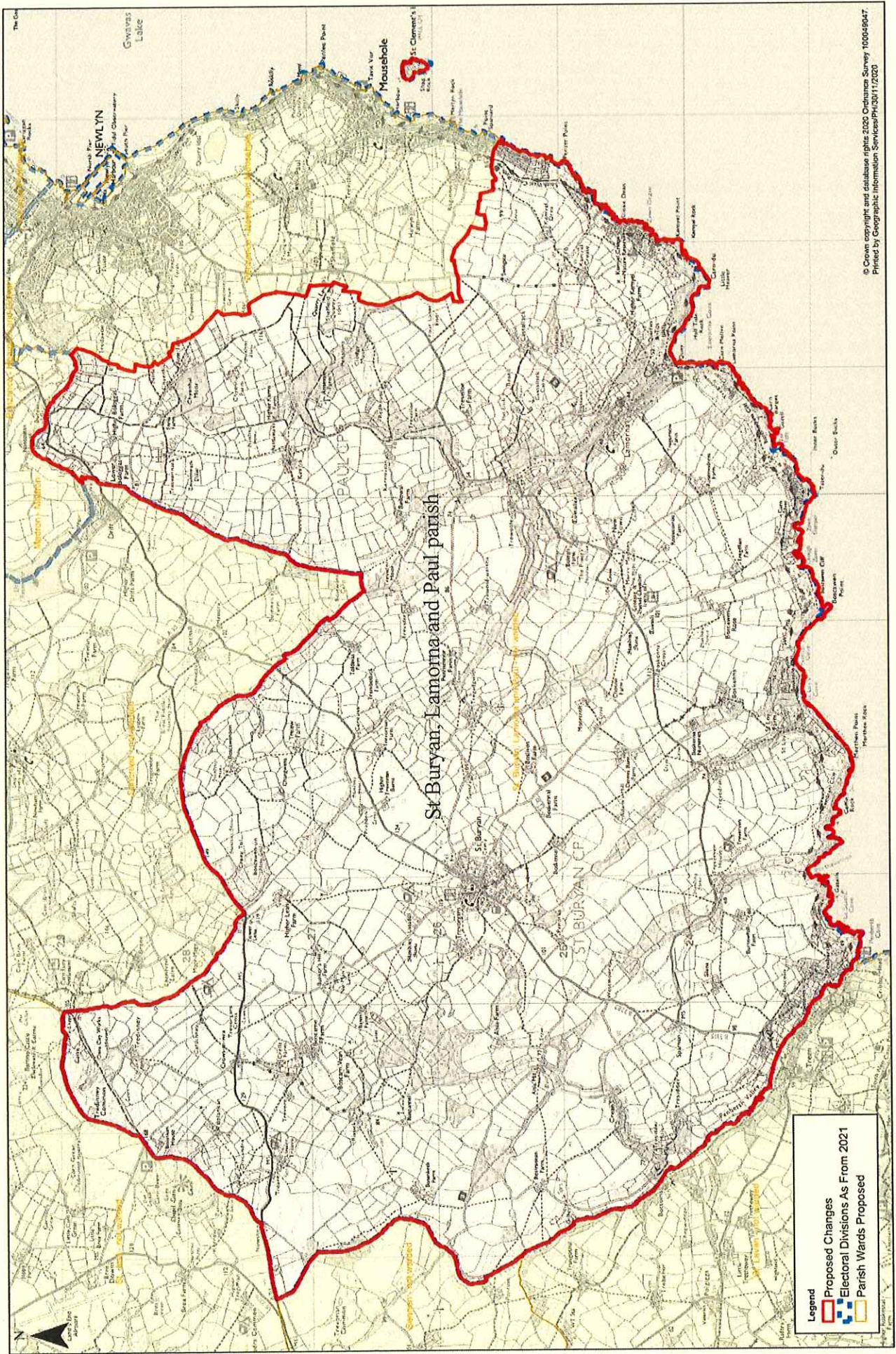
Sheet 35 Penair School Campus and the War Memorial from Truro parish to St Clements parish.....39
Sheet 36 The land at Mitchell village from St Enoder parish to St Newlyn East parish40
Sheet 37 St Keyne and Trewidland parish warding designation41

Sheet 1 New parish of Delabole from the Delabole ward of St Teath



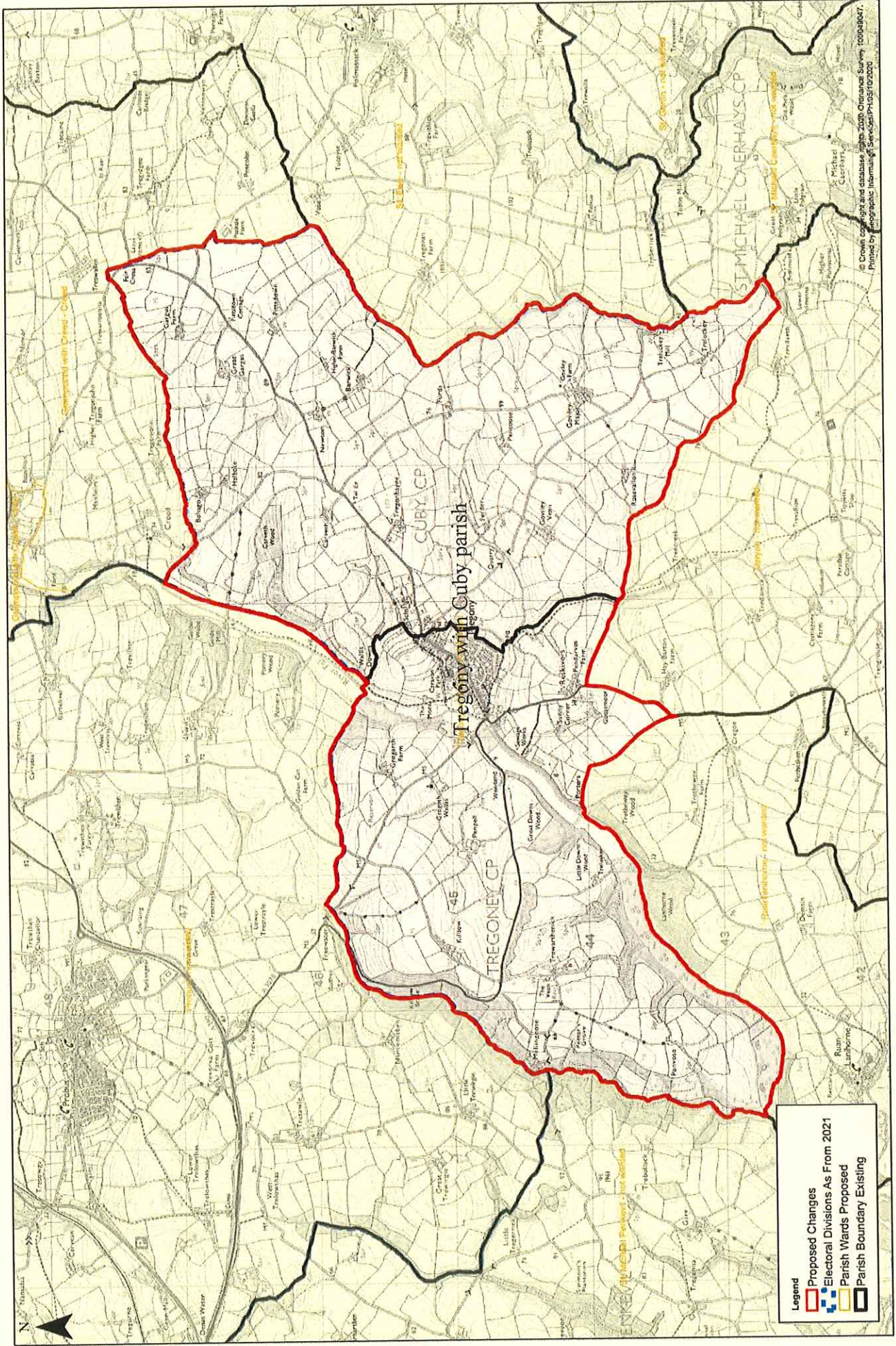
© Crown copyright and database right 2020 Ordnance Survey 100001877. Printed by Geopacific Distribution, Southampton, PO22 2DB

Sheet 2 Amalgamation of St Buryan and Paul parishes to form St Buryan, Lamorna and Paul parish



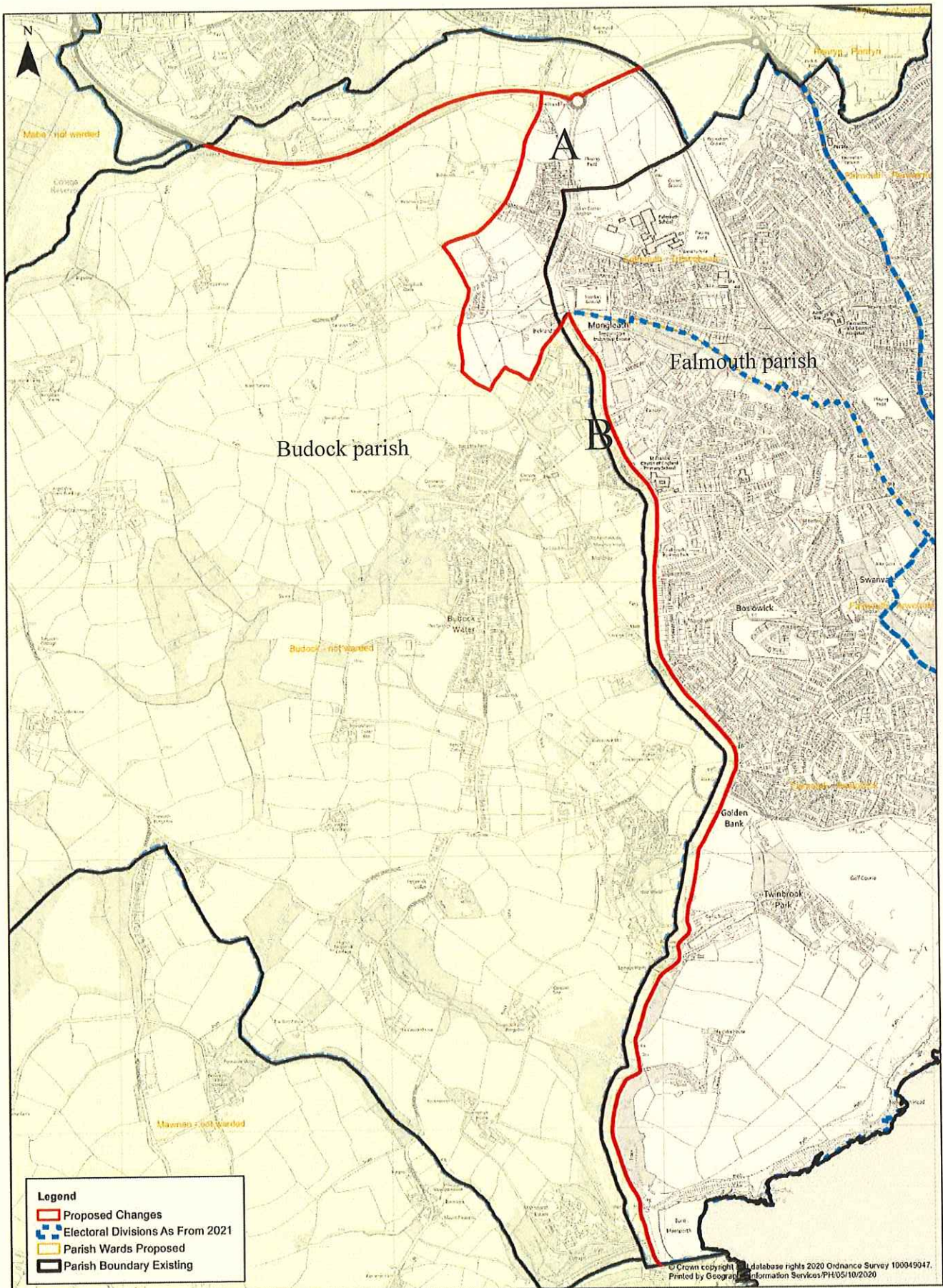
© Crown copyright and database rights 2020 Ordnance Survey 100049047.
Printed by Geographic Information Services/PH/0011/2020

Sheet 3 Amalgamation of Tregony parish and Cuby parish to form Tregony with Cuby parish

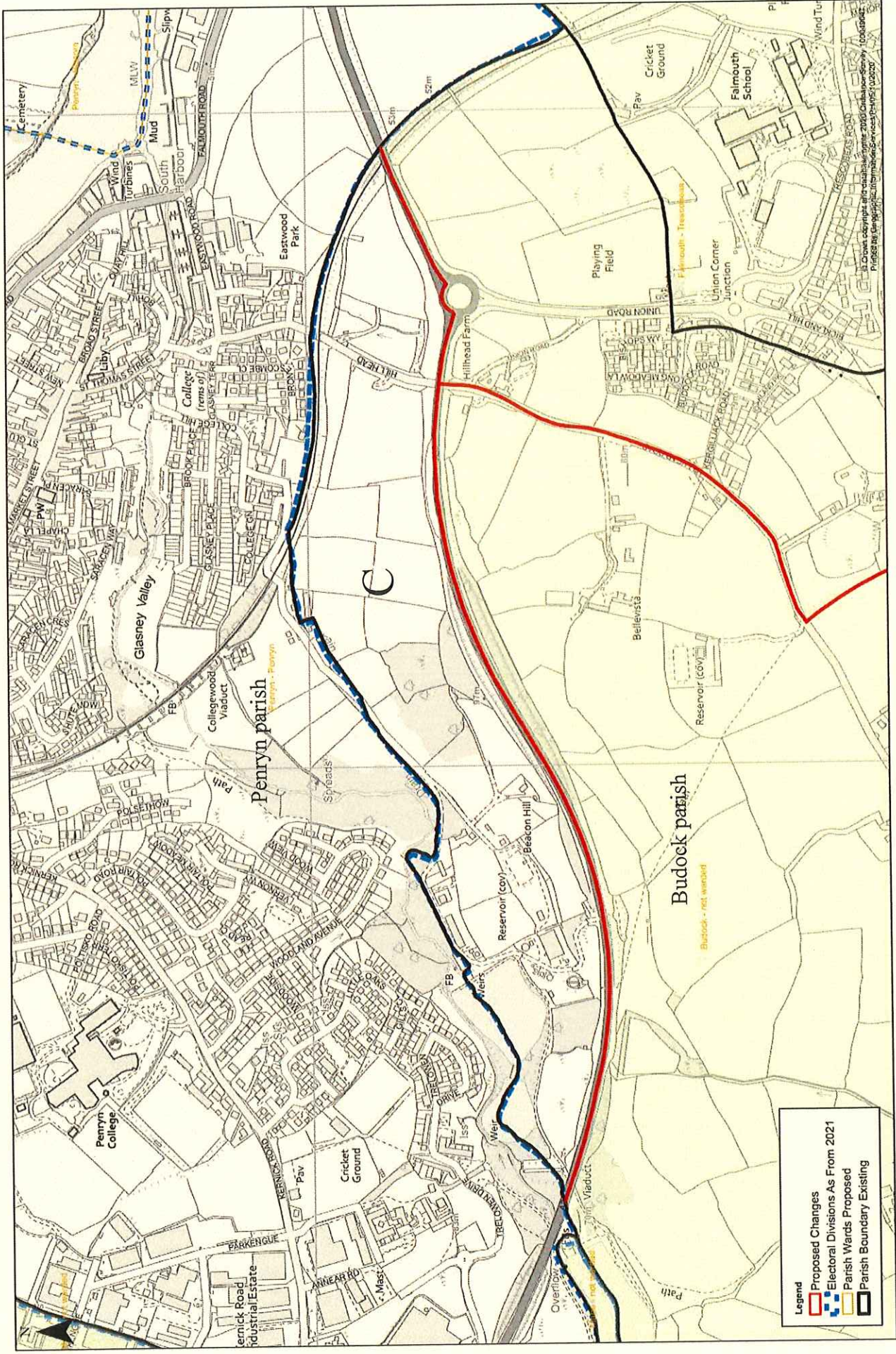


© Crown copyright and database right 2020. Ordnance Survey. 100016077. Printed by Geographic Information Services Ltd 10/2020

Sheet 4 Transfer of areas A and B between Falmouth parish and Budock parish



Sheet 5 Beacon Hill area C from Budock parish to Penryn parish

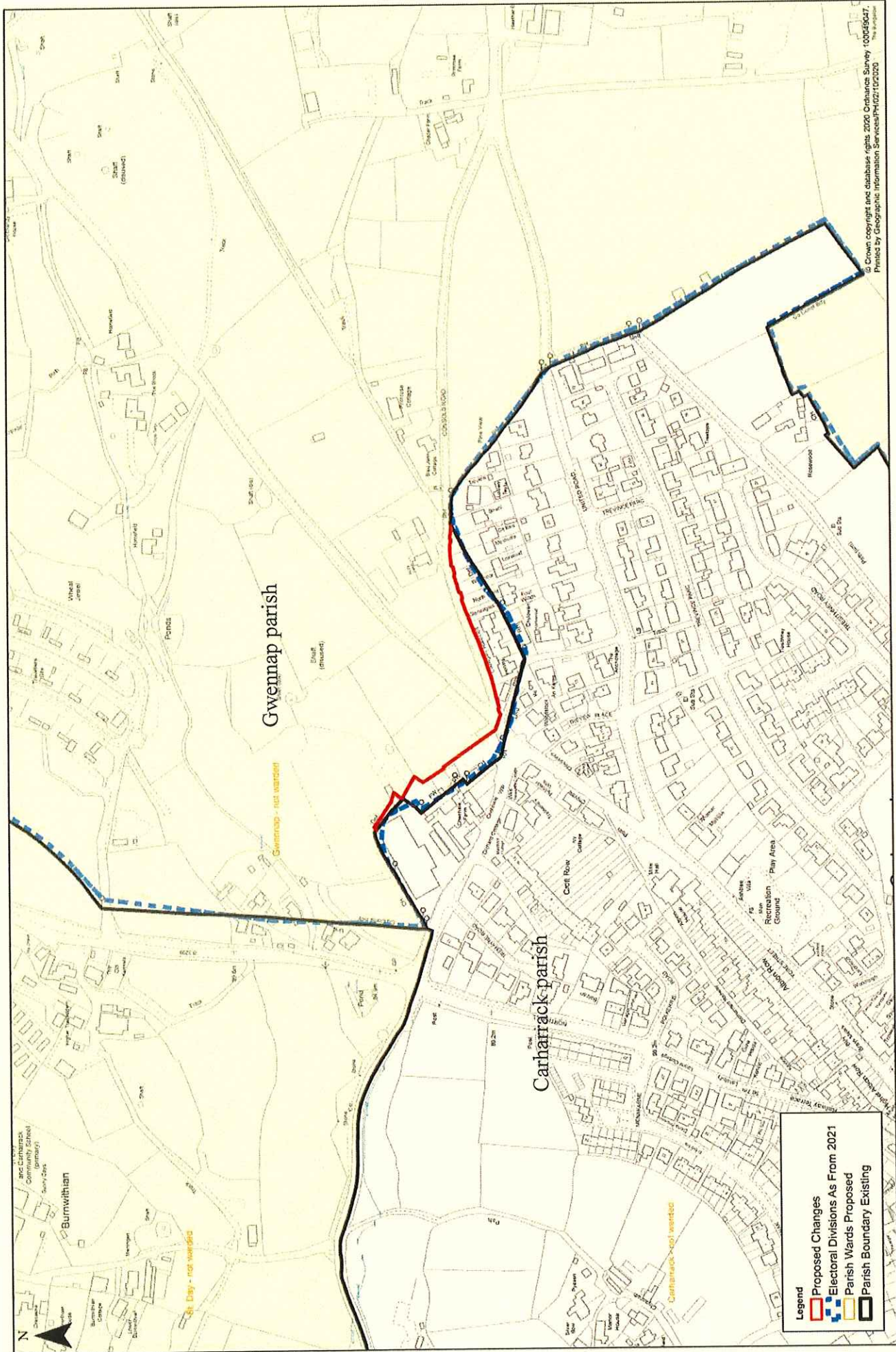


Legend

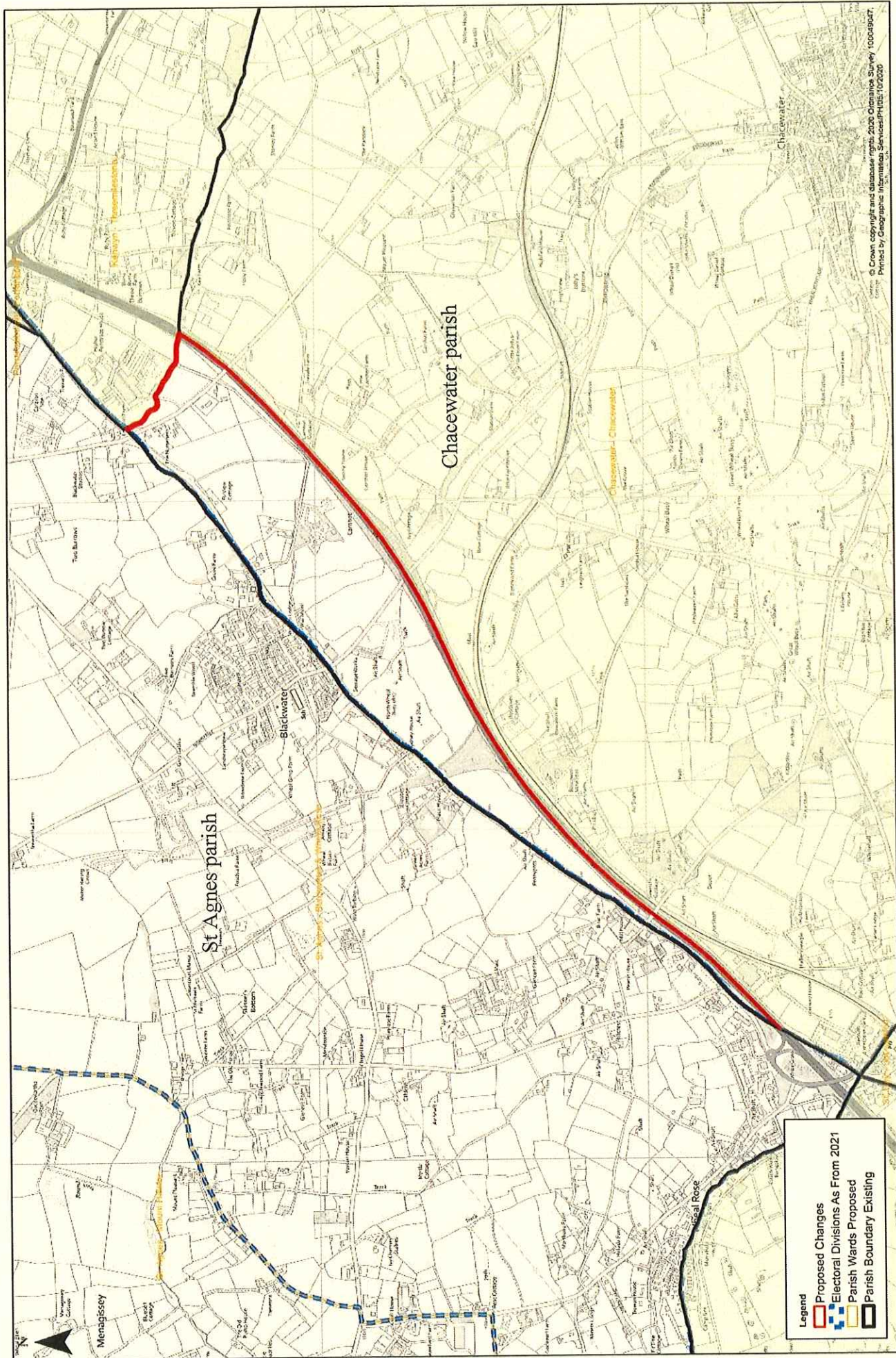
- ▭ Proposed Changes
- ▭ Electoral Divisions As From 2021
- ▭ Parish Wards Proposed
- ▭ Parish Boundary Existing

© Crown copyright and database right 2016 Ordnance Survey 100020200
 Produced by GeoInformation Systems Ltd on behalf of the Electoral Commission

Sheet 6 Consols Road and Chenhale Farm area from Gwennap parish to Carharrack parish



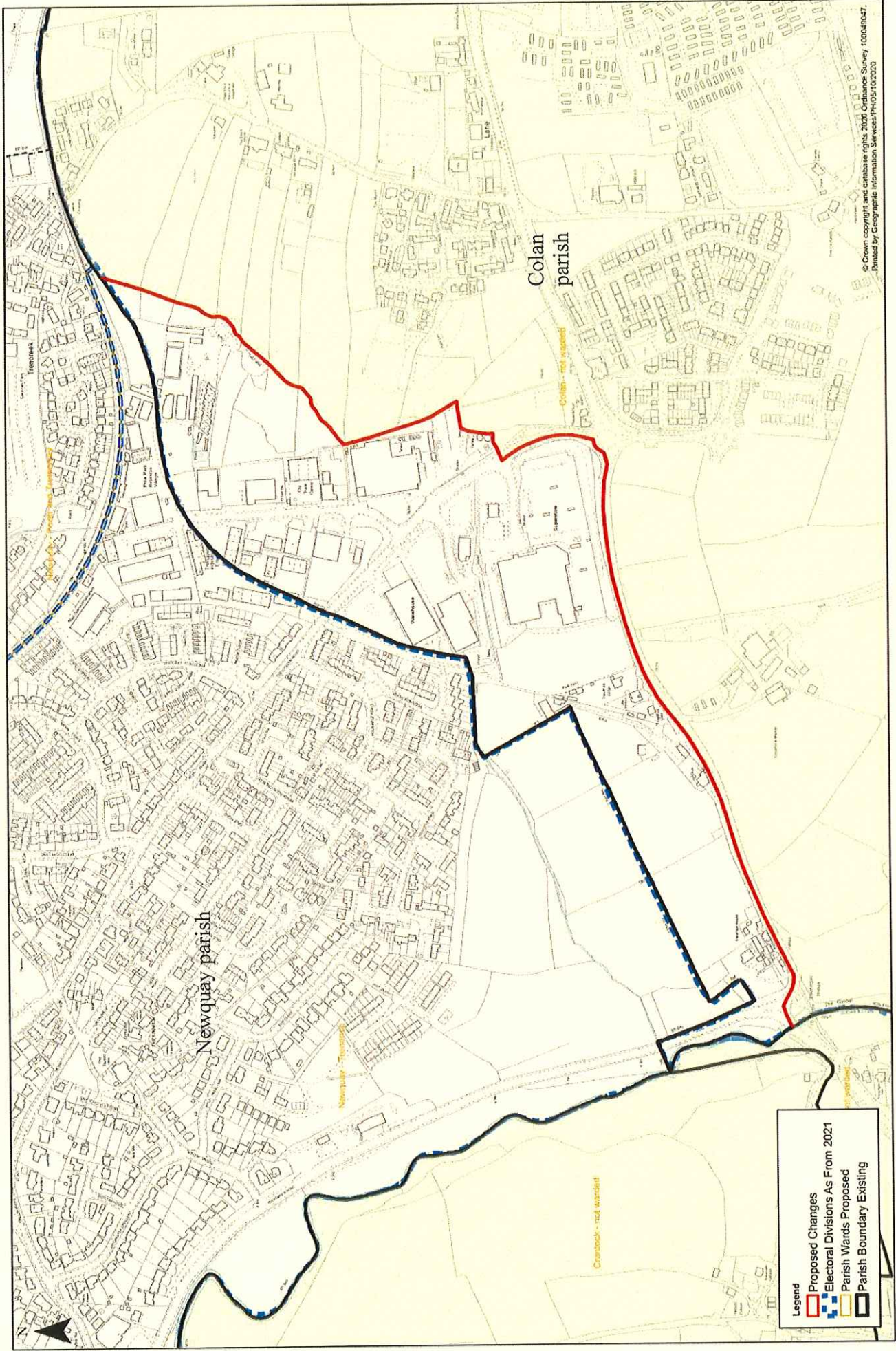
Sheet 7 Blackwater area from Chacewater parish to St Agnes parish



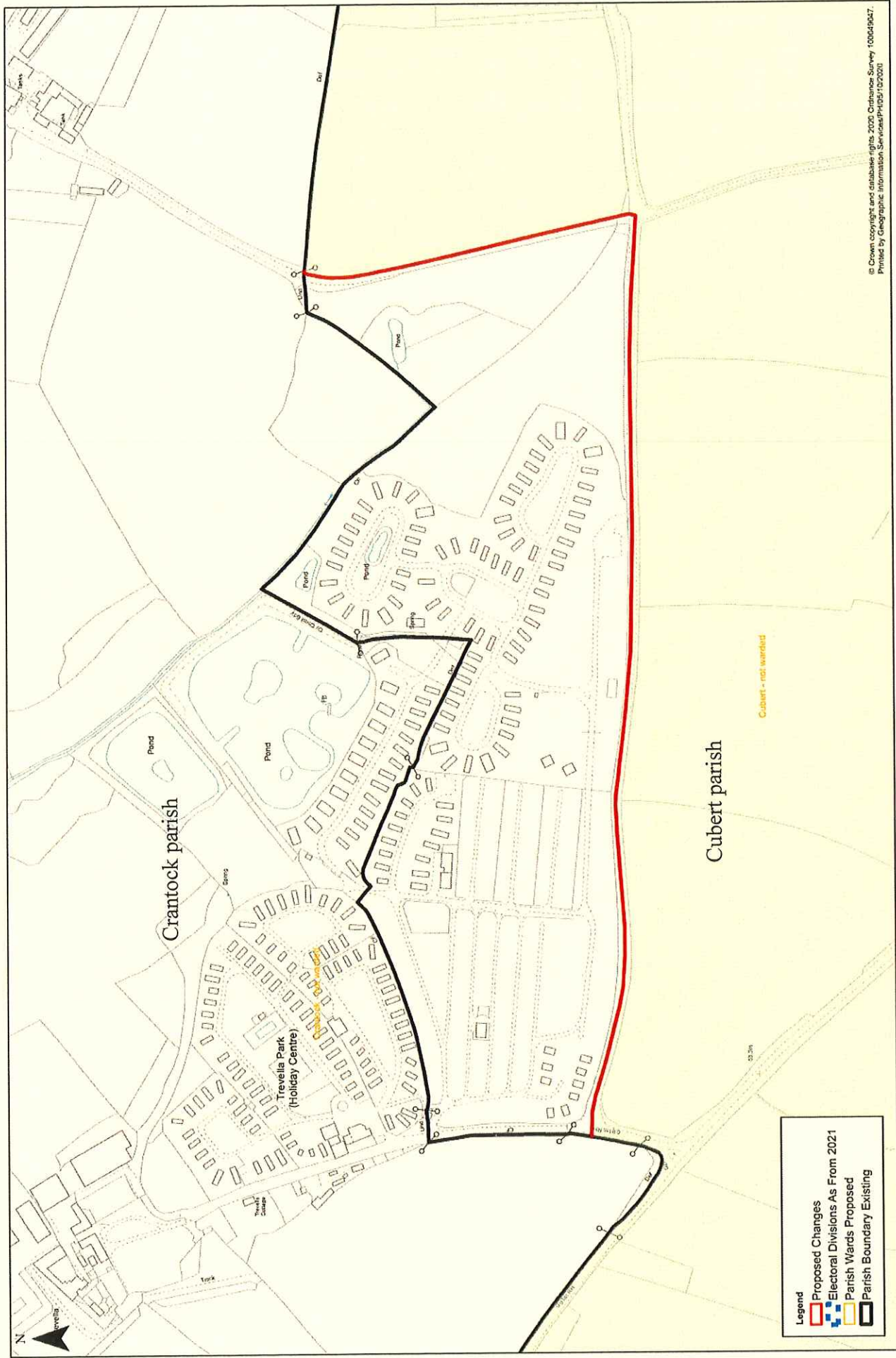
- Legend**
- Proposed Changes
 - Electoral Divisions As From 2021
 - Parish Wards Proposed
 - Parish Boundary Existing

© Crown copyright and database right. Ordnance Survey 100019007.
Printed by Geographic Information Services, Peterborough, Lincs PE1 1UA

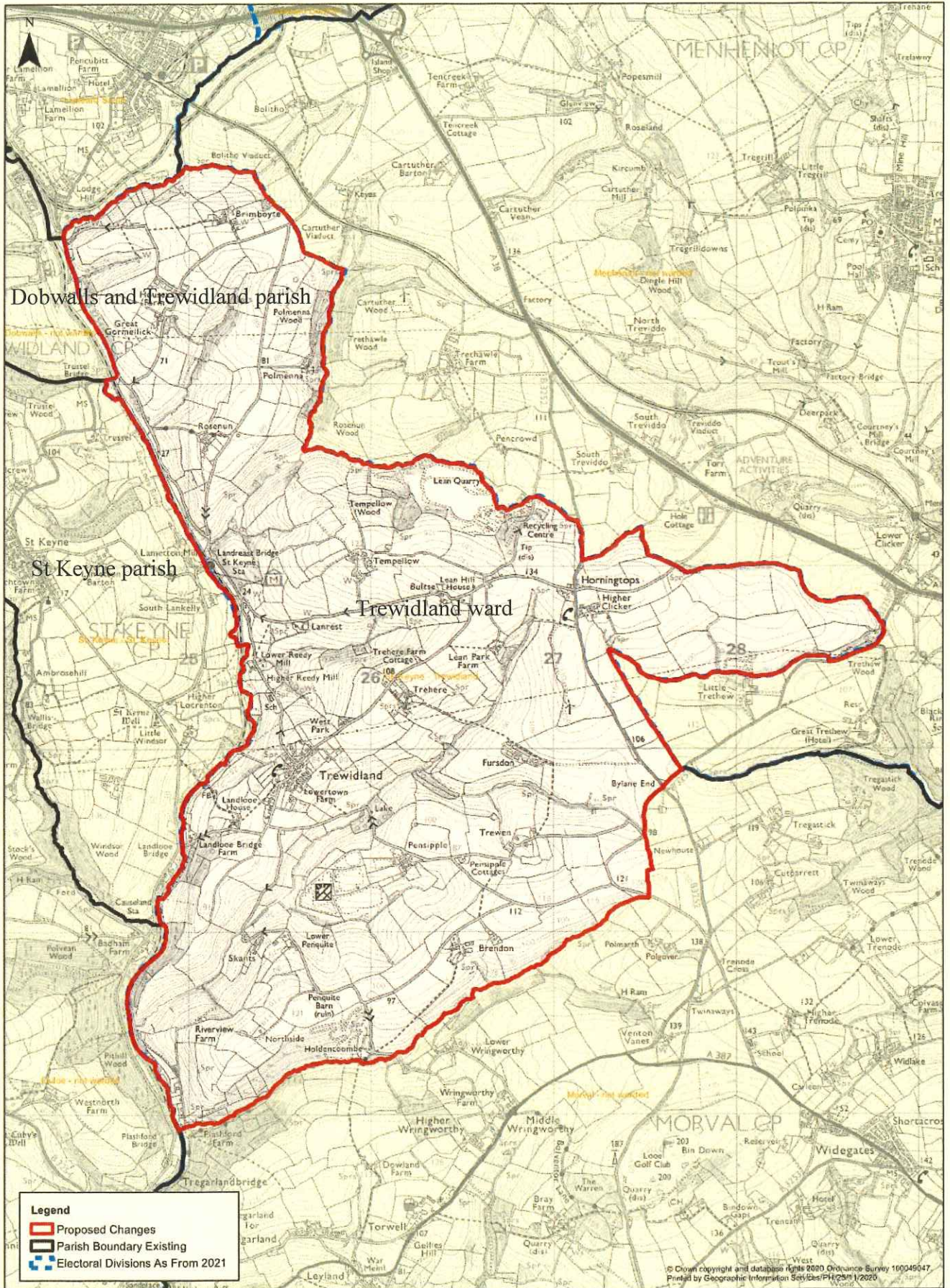
Sheet 8 Area north of the A392 from Colan parish to Newquay parish



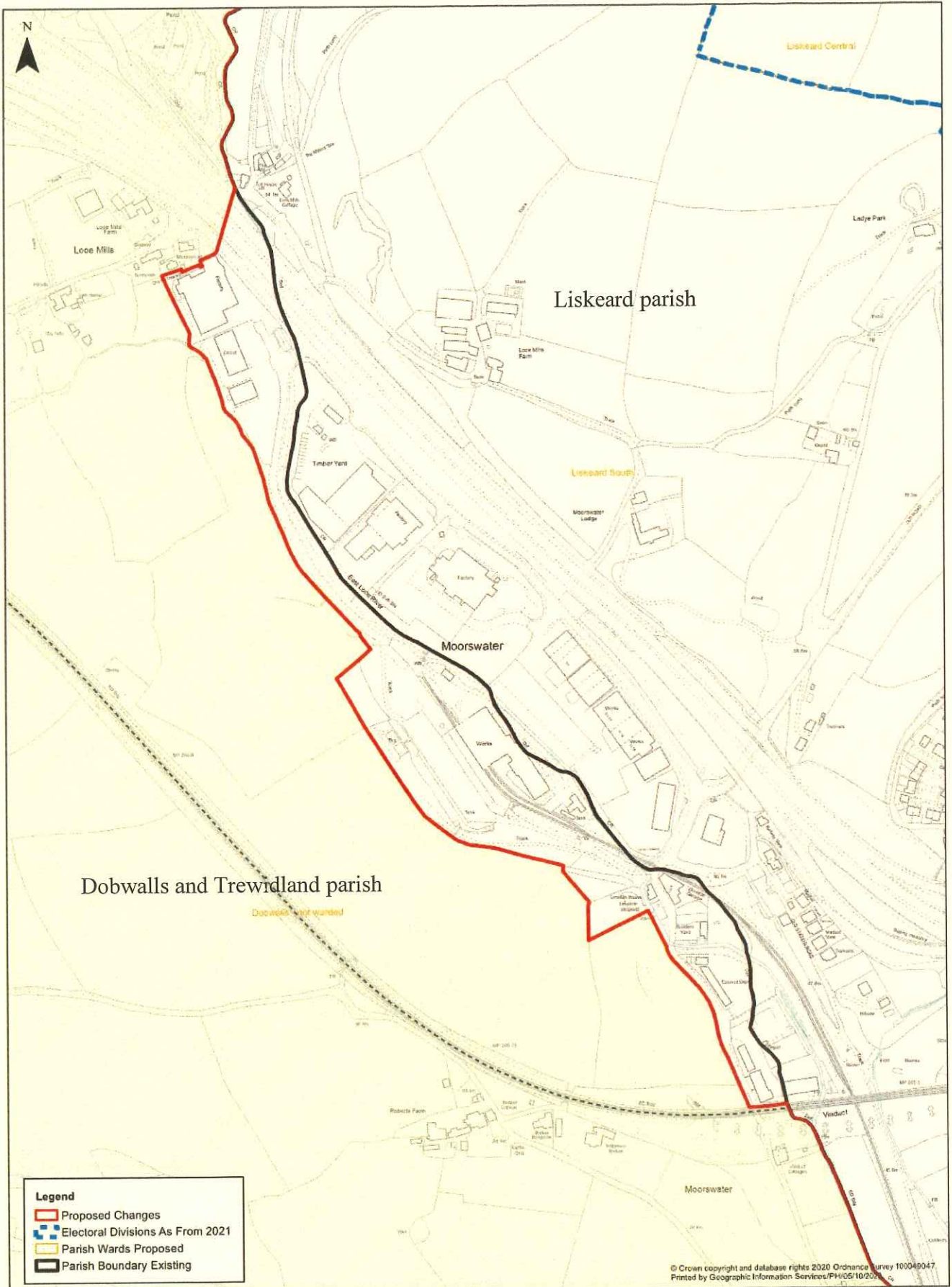
Sheet 10 Trevella Campsite area from Cubert parish to Crantock parish



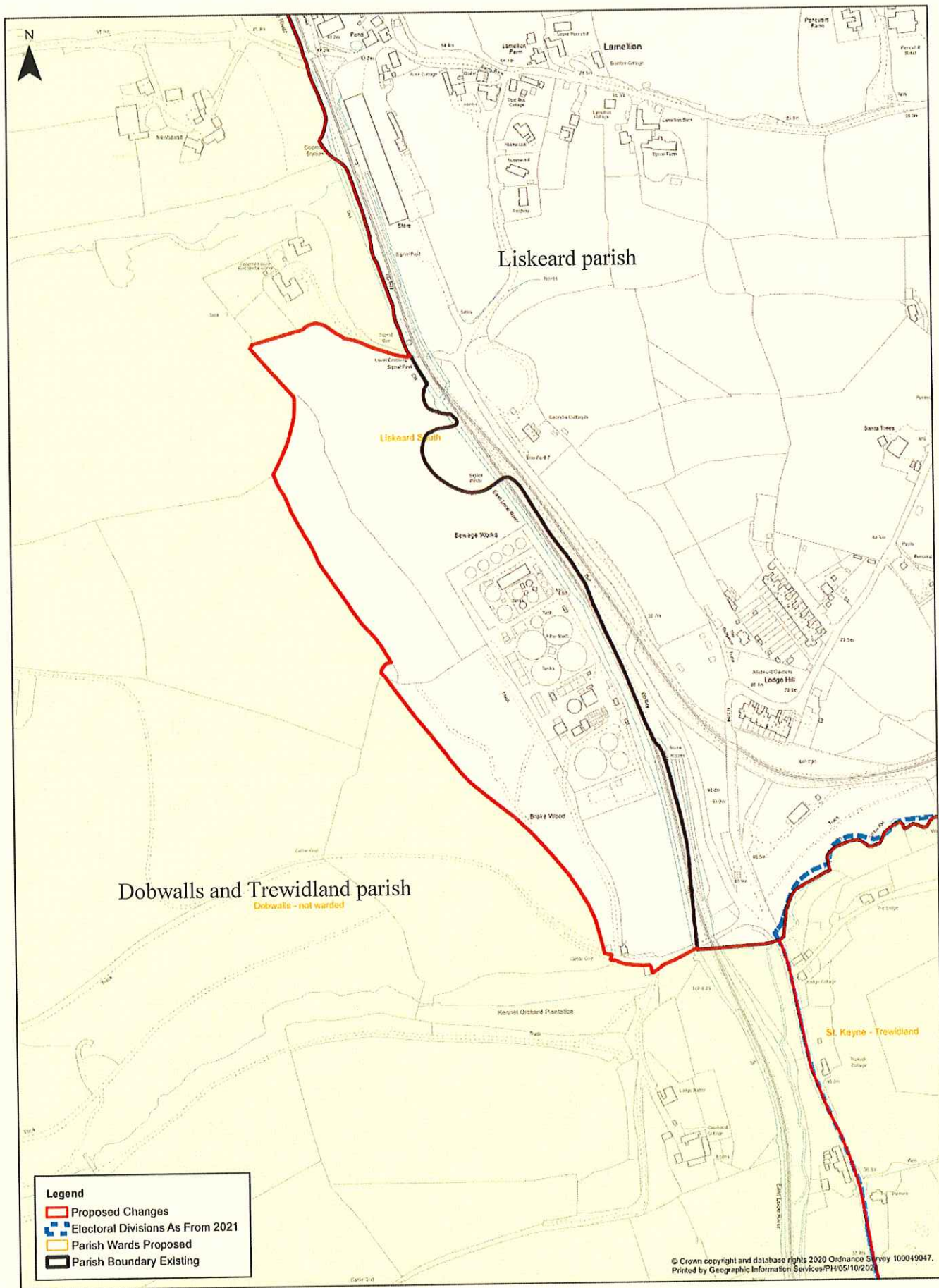
Sheet 11 Trewidland Ward from Dobwalls and Trewidland parish to St Keyne parish



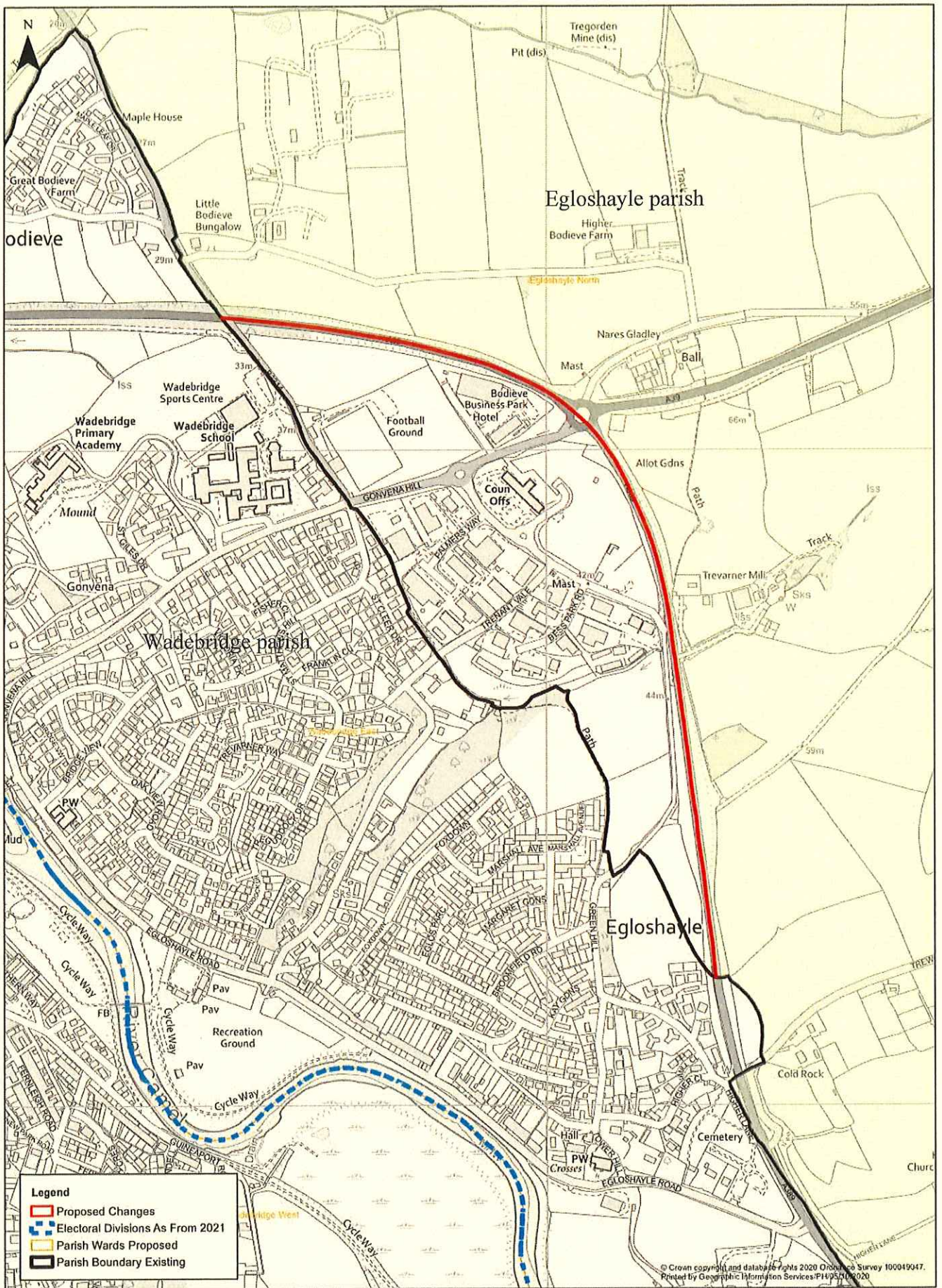
Sheet 12a Moorswater Industrial Estate from Dobwalls and Trewidland parish to Liskeard parish



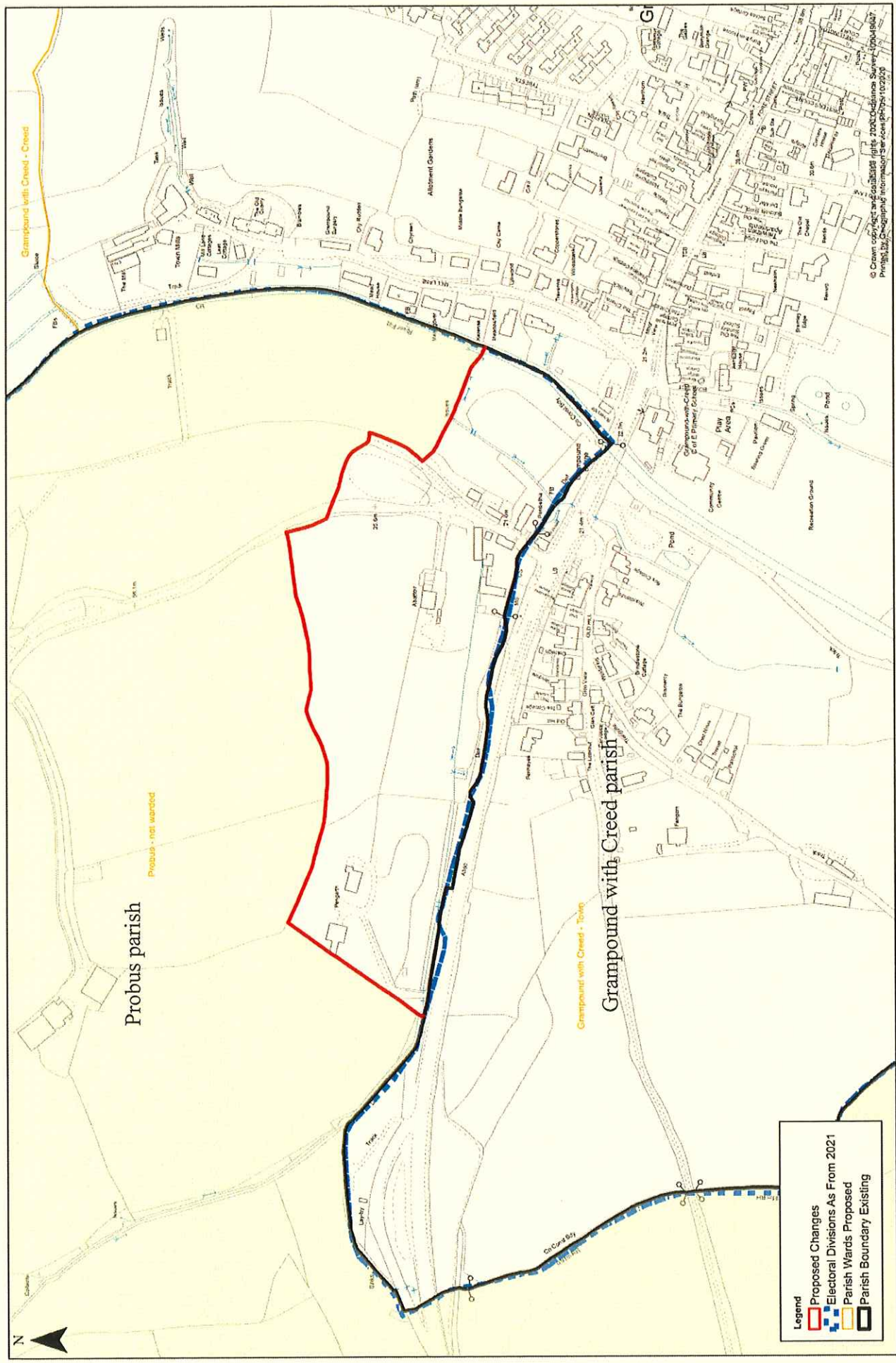
Sheet 12b Sewage works from Dobwalls and Trewidland parish to Liskeard parish



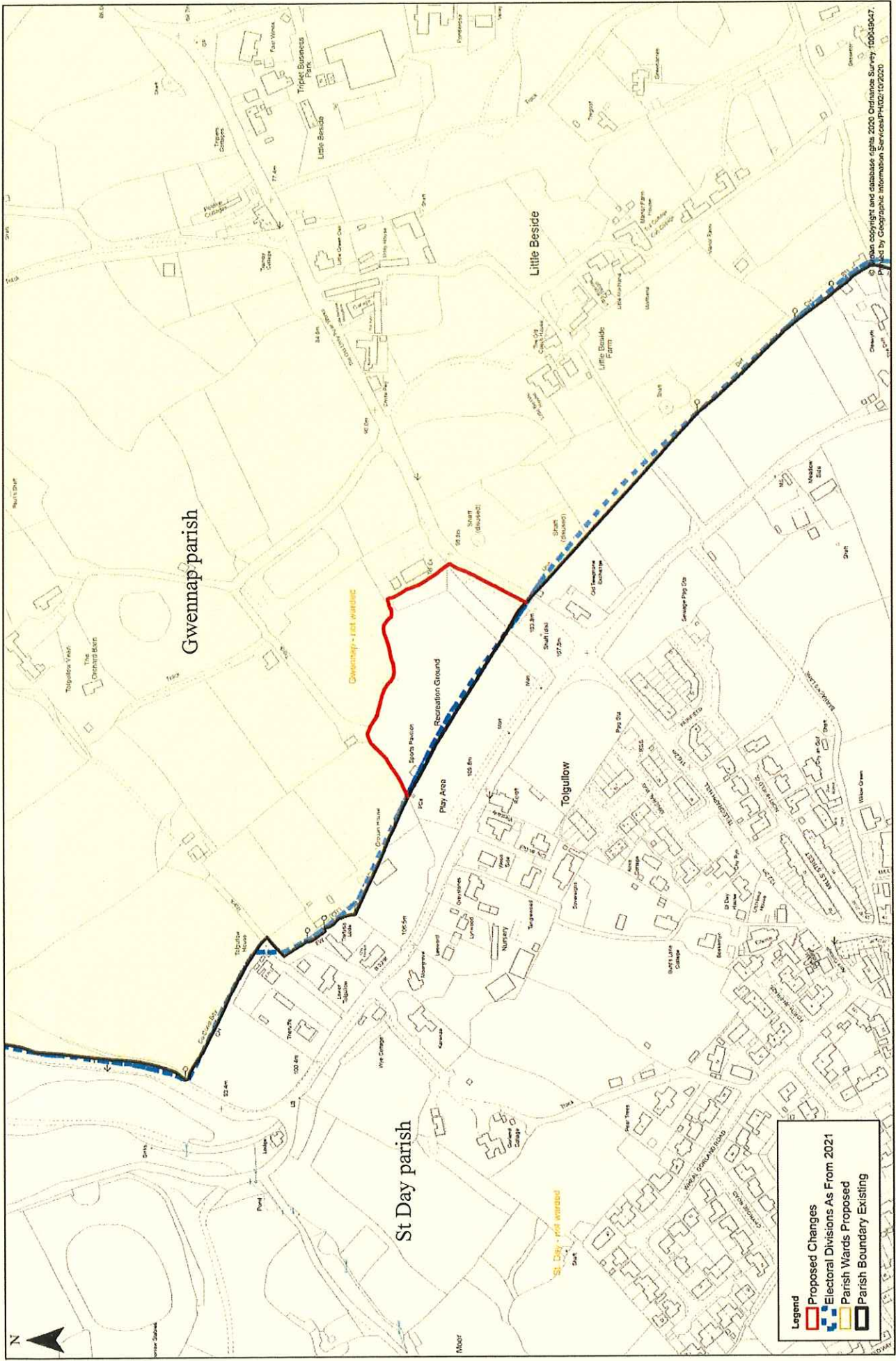
Sheet 13 The area as shown edged red from Egloshayle parish to Wadebridge parish



Sheet 14 Area adjoining Grampound village from Probus parish to Grampound with Creed parish

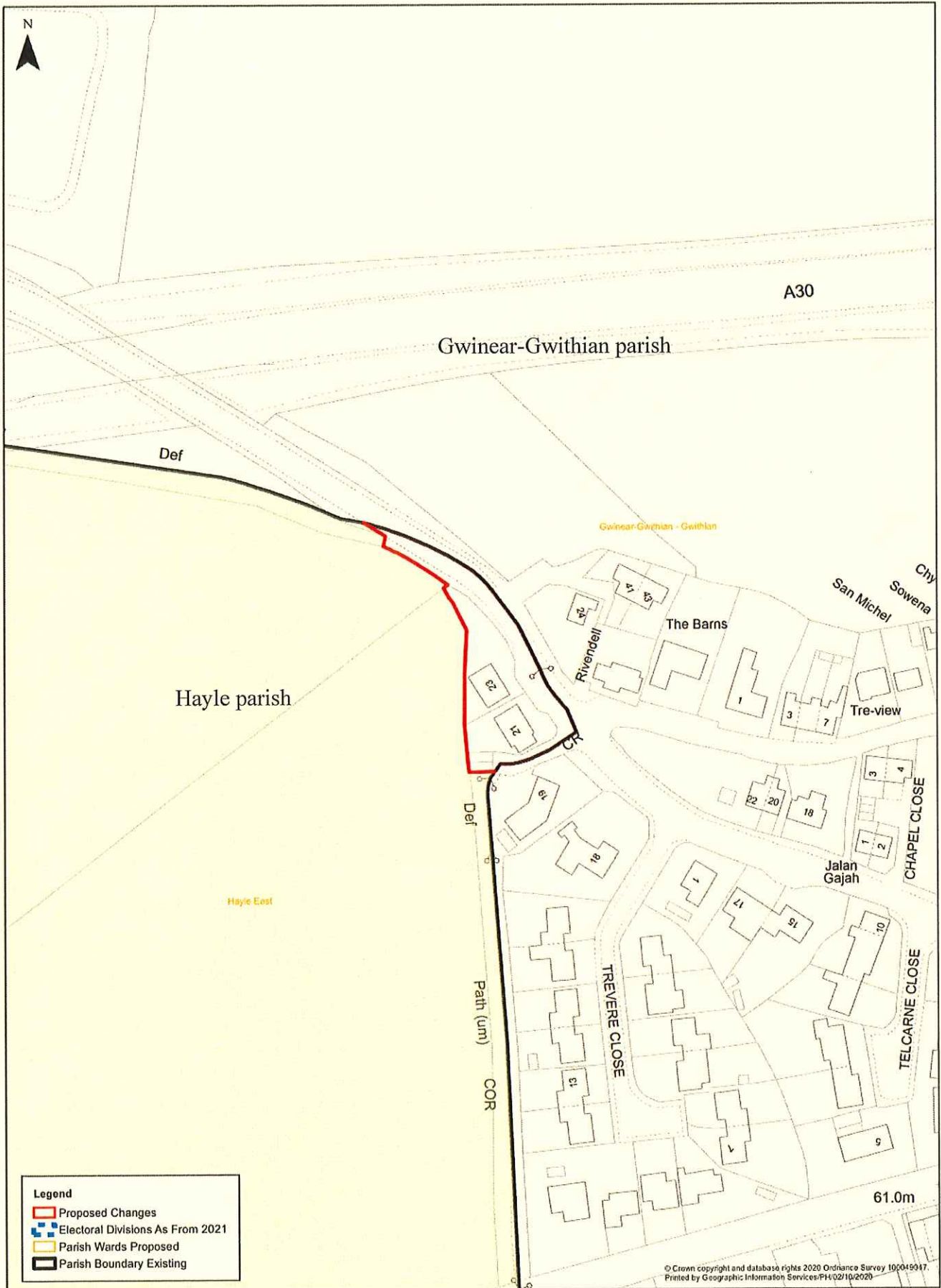


Sheet 15 Land at St Day rugby field from Gwennap parish to St Day parish

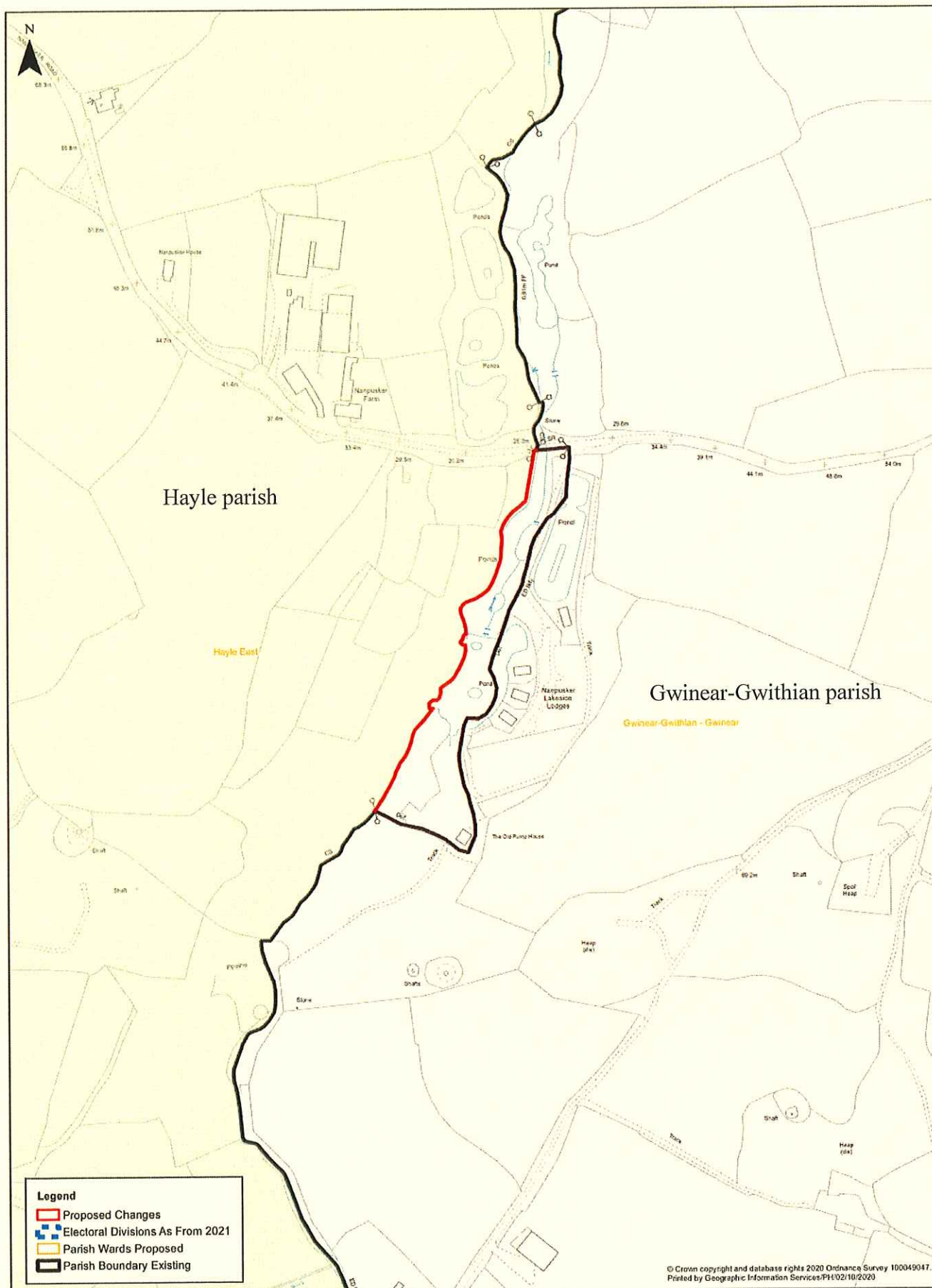


© Crown copyright and database rights 2020 Ordnance Survey 100049047.
 Produced by Geographic Information Services/PH022/10/2020

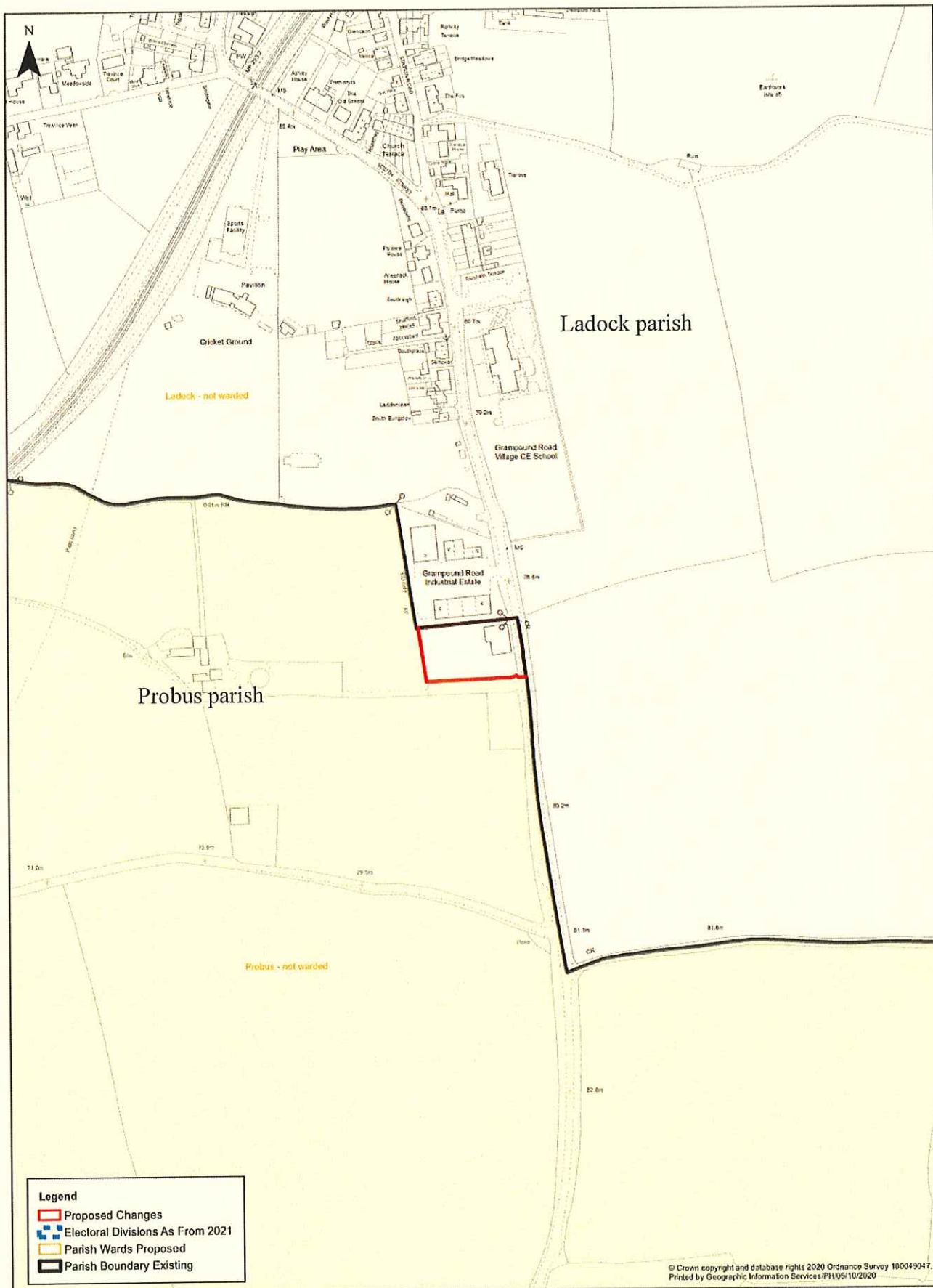
Sheet 16 Area at Connor Downs from Hayle parish to Gwinear-Gwithian parish



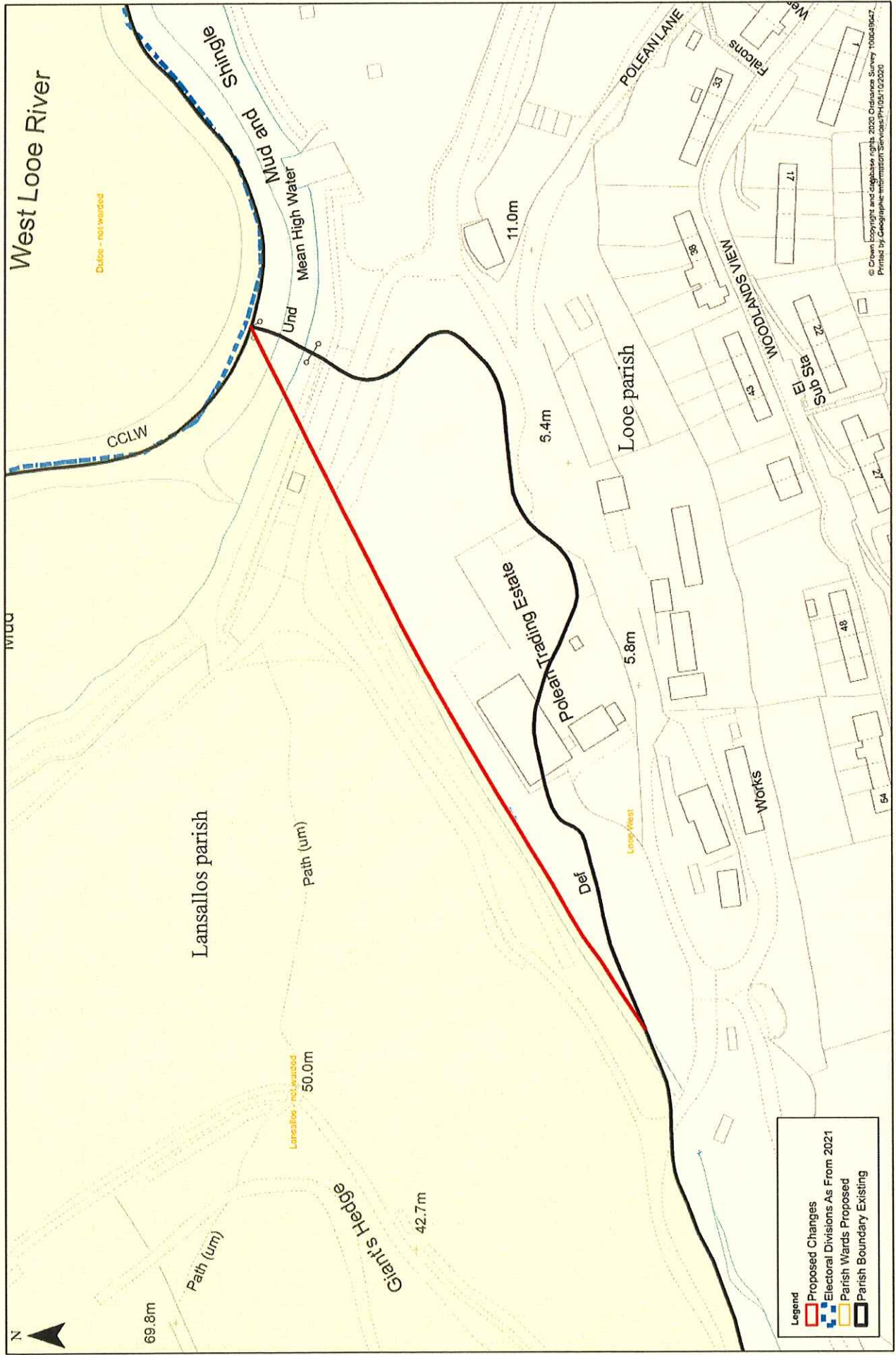
Sheet 17 Area at Nanpusker Pump House from Hayle parish to Gwinear-Gwithian parish



Sheet 19 Area off Grampound Road from Probus parish to Ladock parish

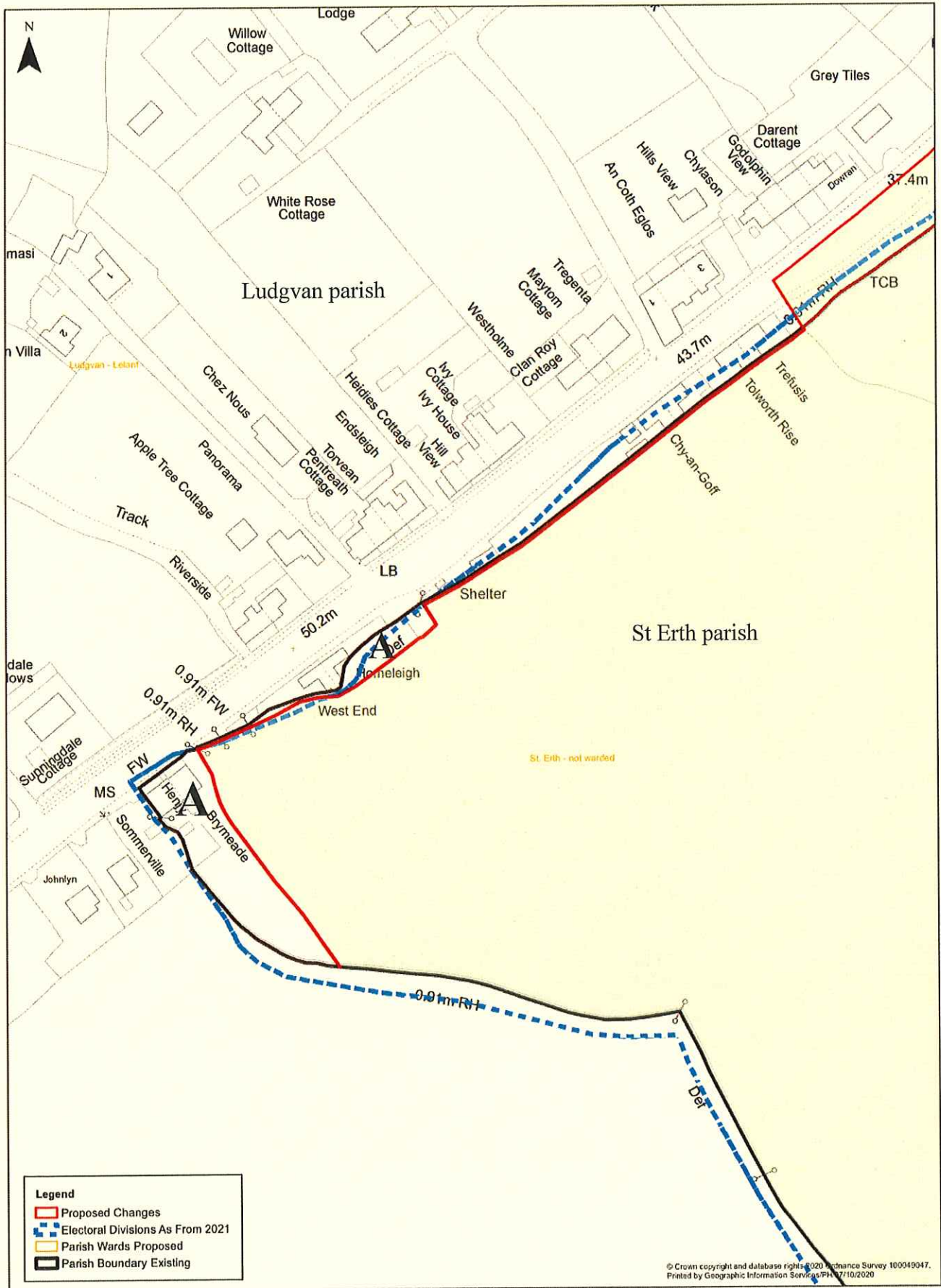


Sheet 20 Area around Polean Trading Estate from Lansallos parish to Looe parish

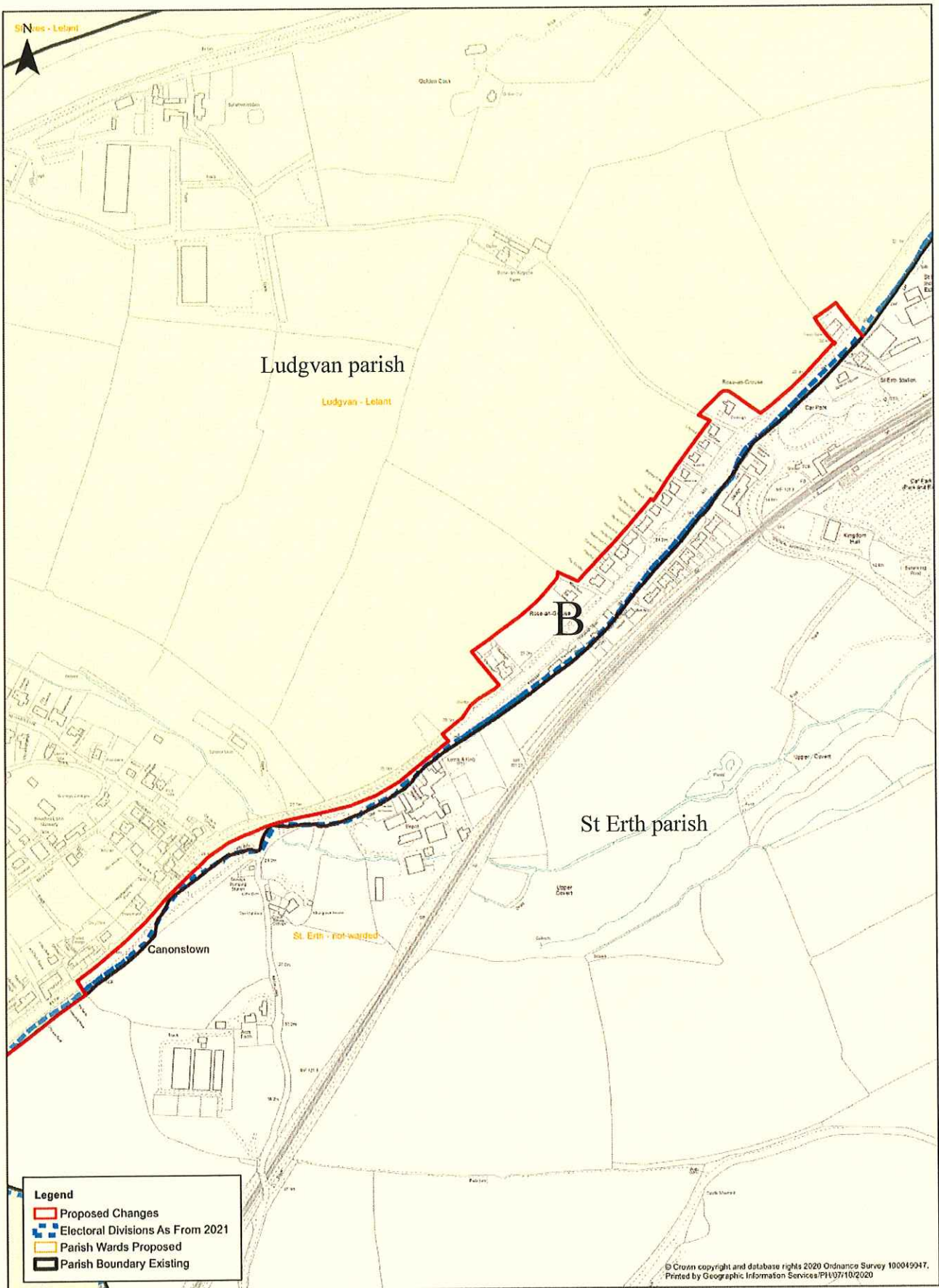


© Crown Copyright and Database right, 2020 Ordnance Survey 100049047
 Printed by Geographic Information Services PH/05/10/2020

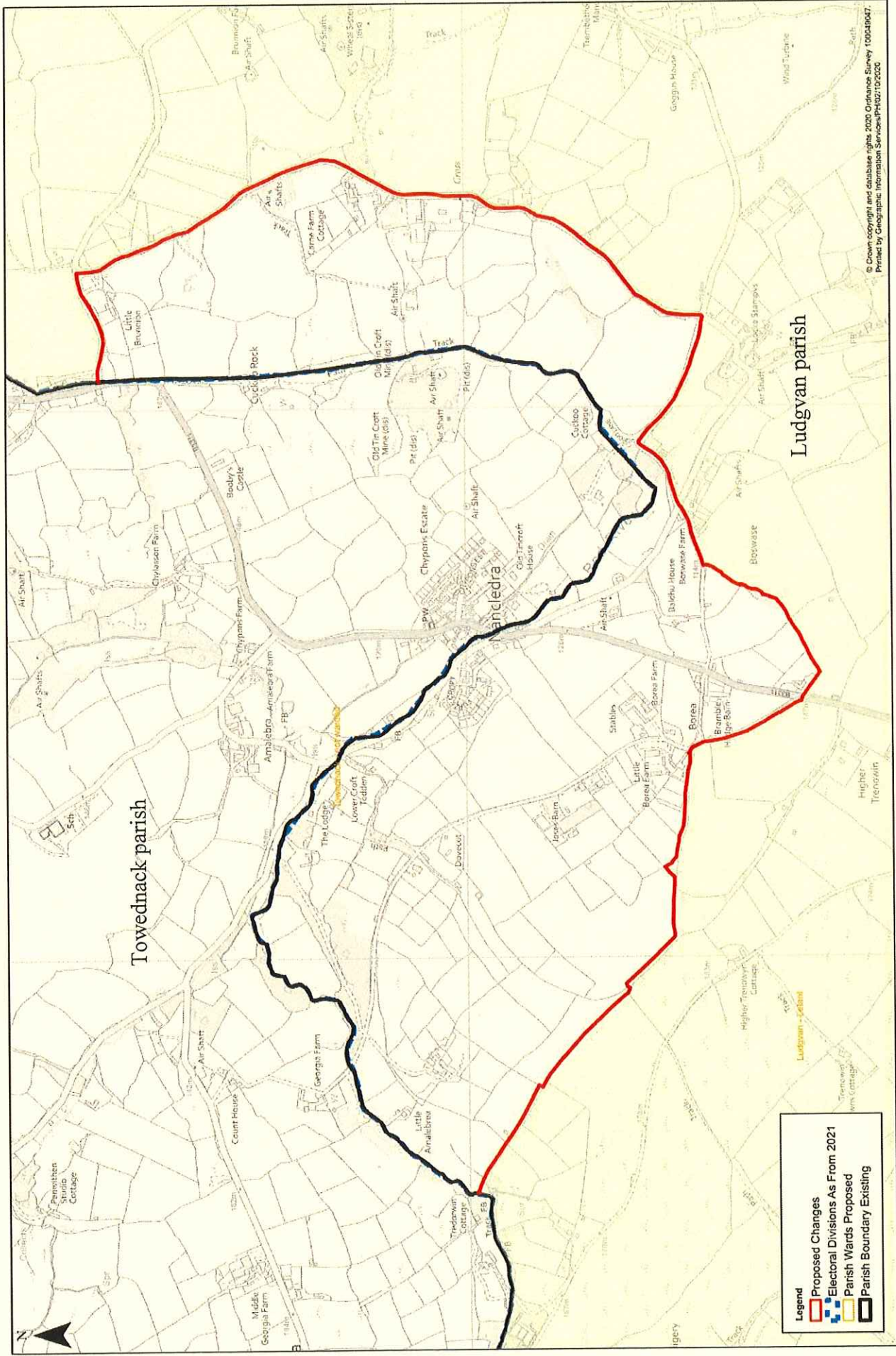
Sheet 21 Two areas at Canon's Town designated A from St Erth parish to Ludgvan parish



Sheet 22 Area at Rose-an-Grouse designated B from Ludgvan parish to St Erth parish

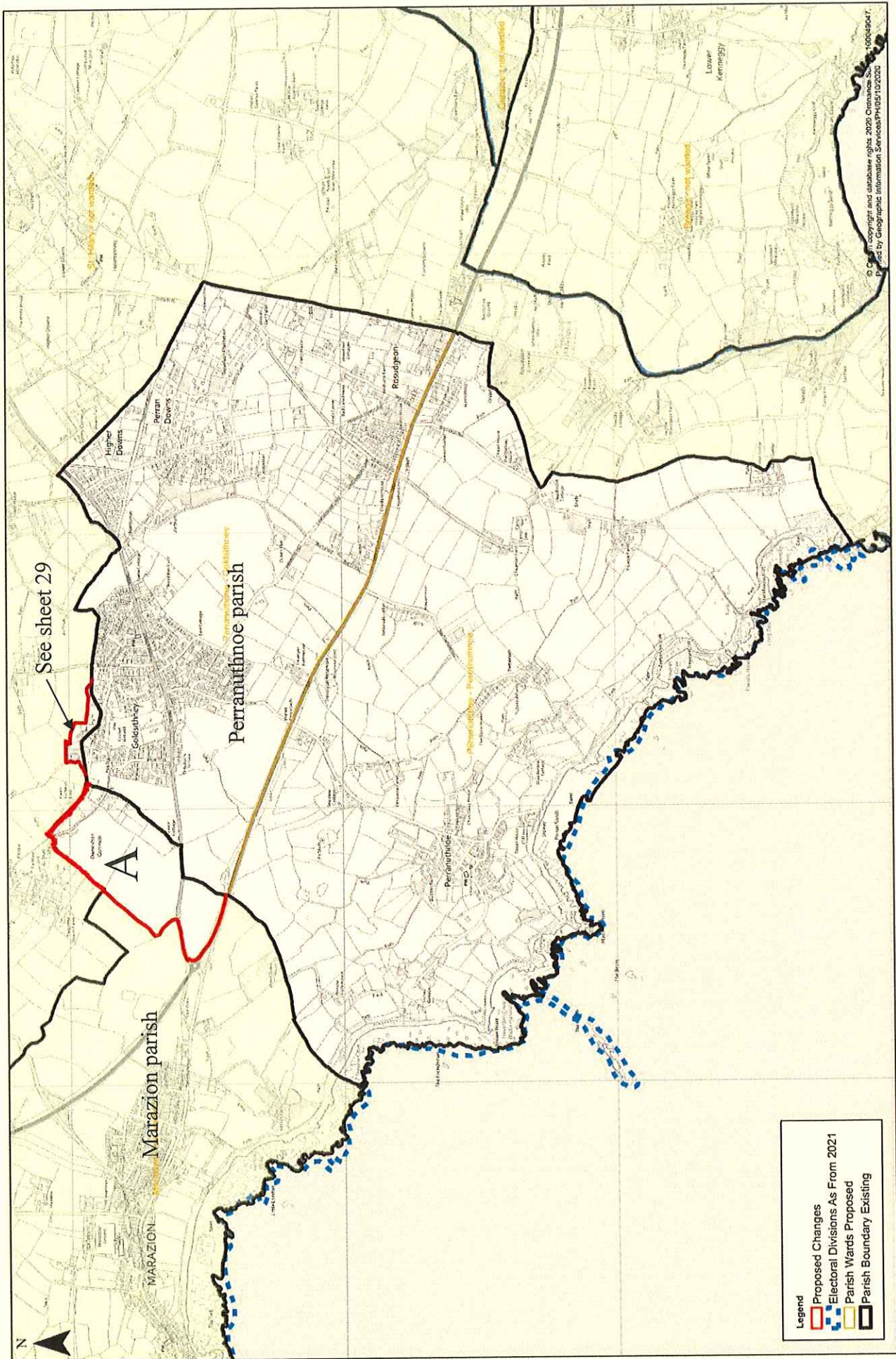


Sheet 23 Area at Nancledra from Ludgvan parish to Towednack parish

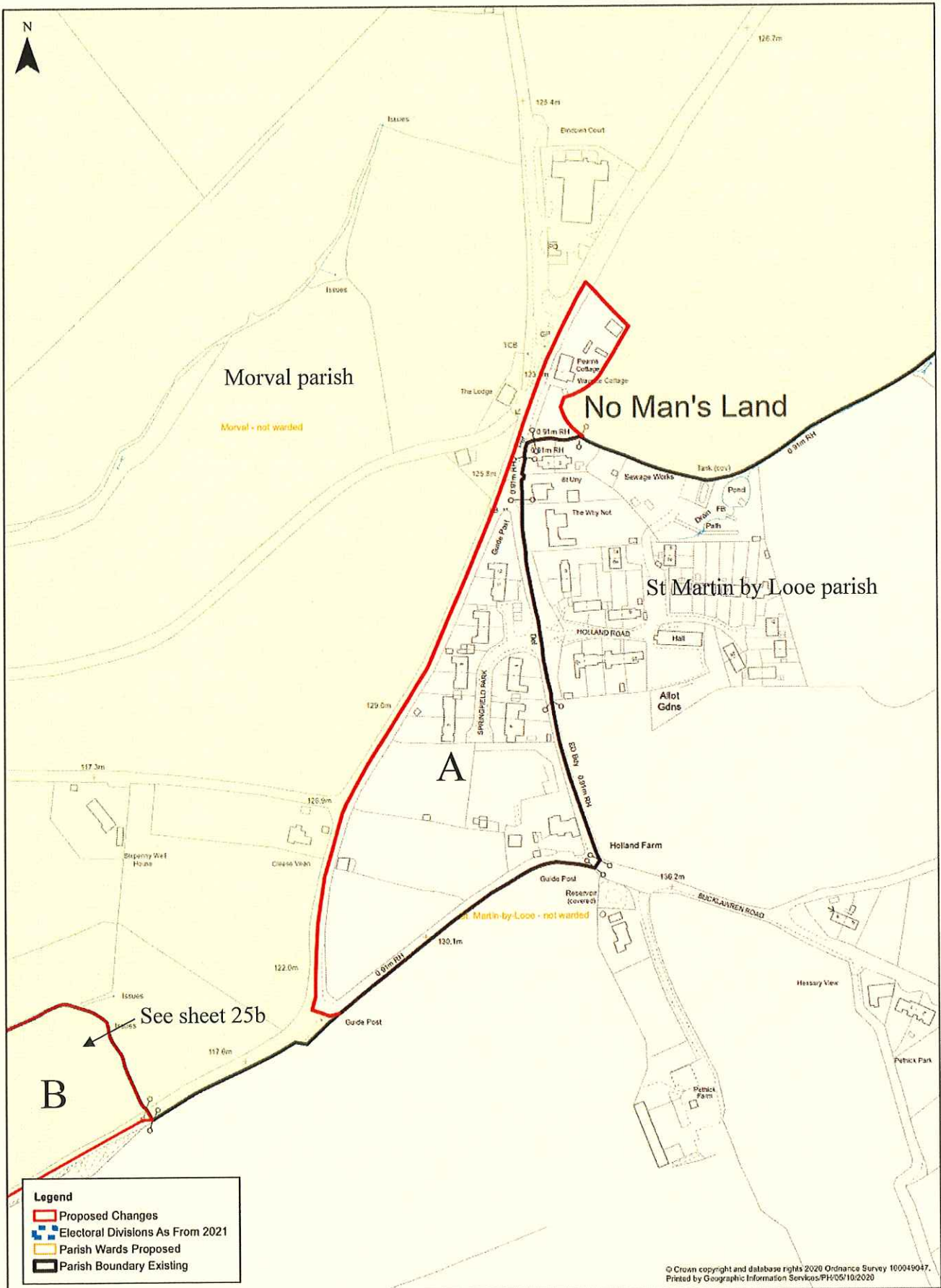


© Crown copyright and database rights 2020 Ordnance Survey 100049007.
 Printed by Geographic Information Services/PS/15/10/2020

Sheet 24 Area designated A from Marazion parish to Perranuthnoe parish

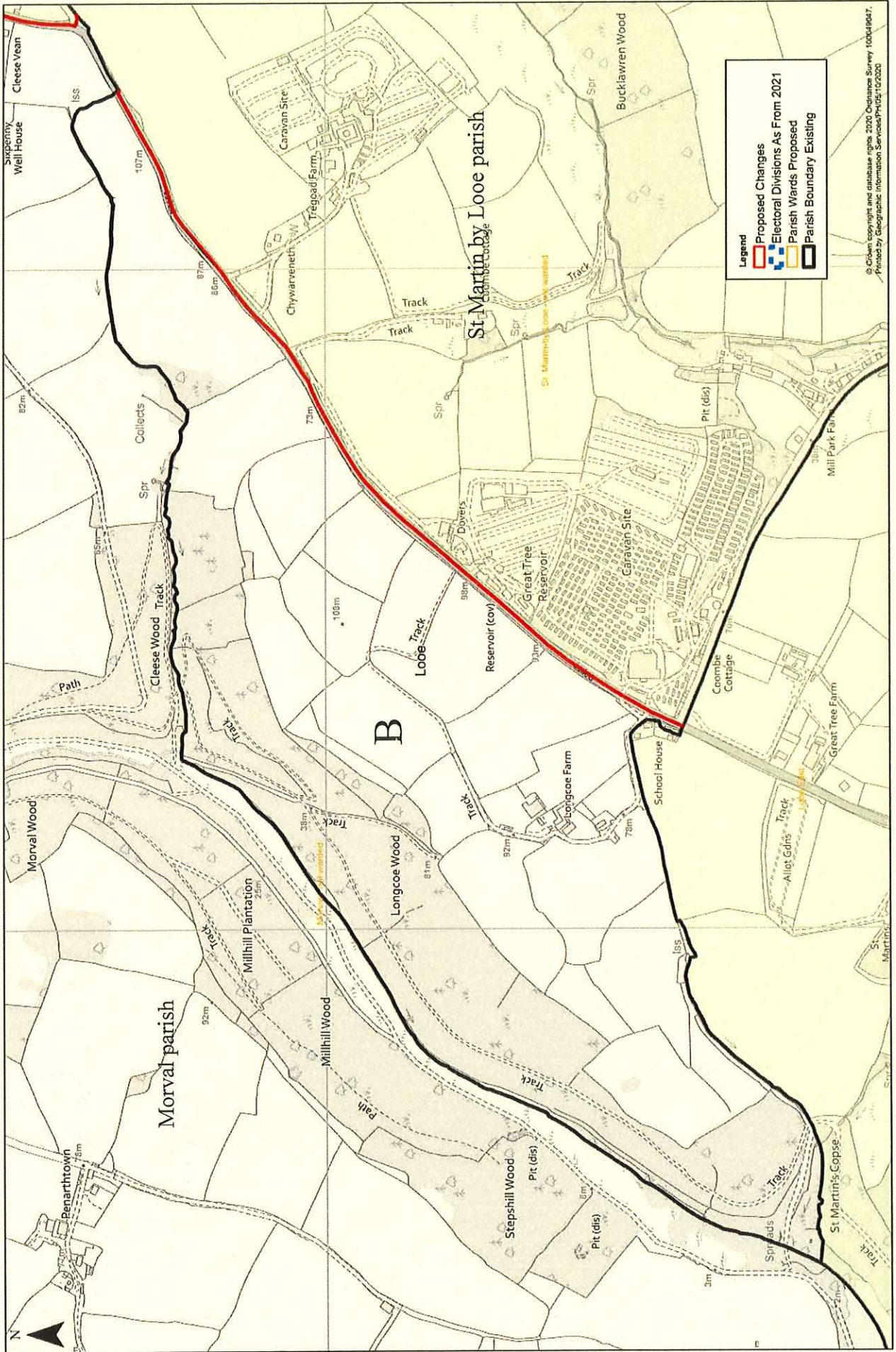


Sheet 25a Area at No Man's Land from Morval parish to St Martin by Looe parish



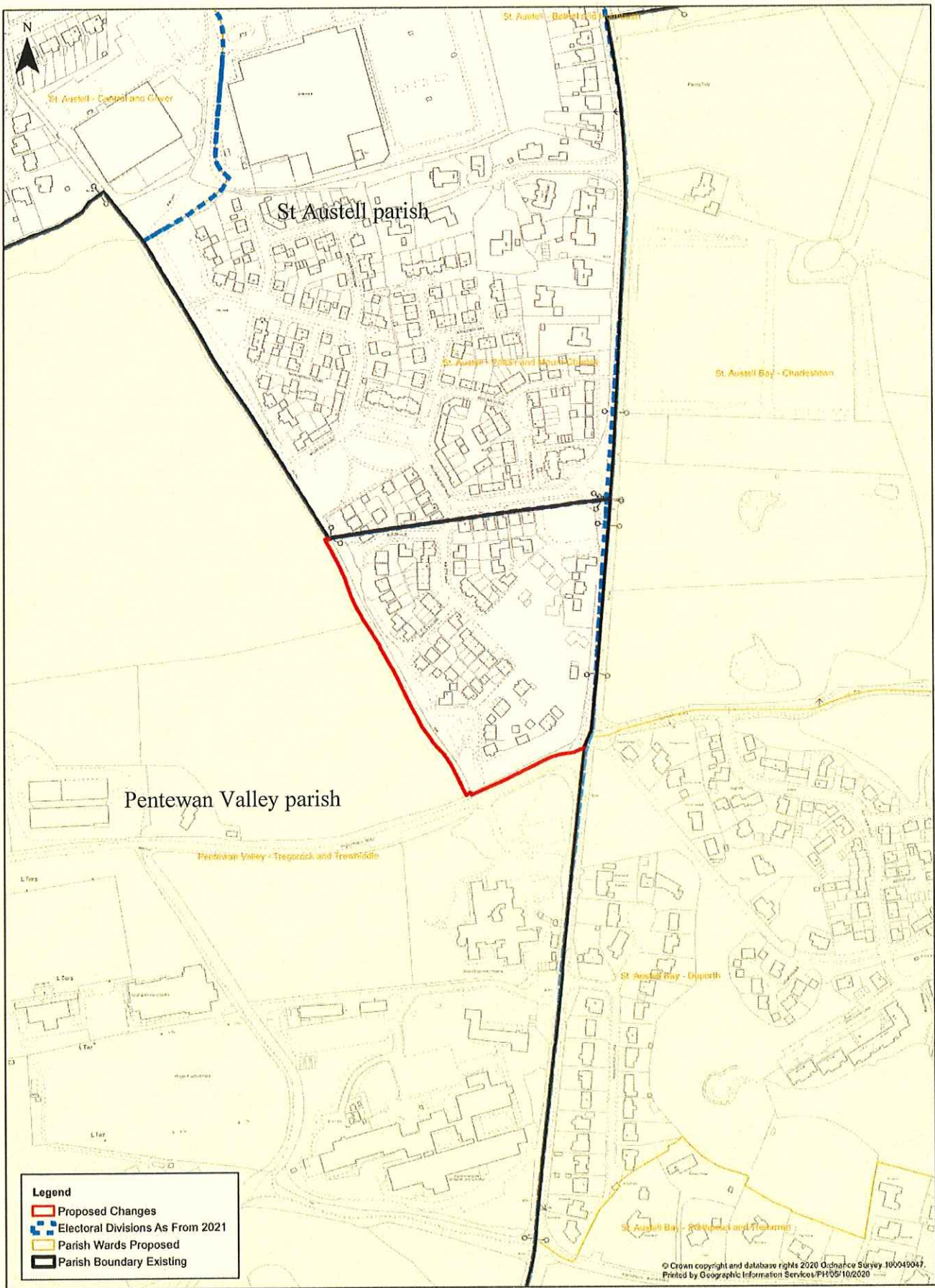
© Crown copyright and database rights 2020 Ordnance Survey 100049047. Printed by Geographic Information Services/PH/05/10/2020

Sheet 25b Area at Longcoe Wood from St Martin by Looe parish to Morval parish

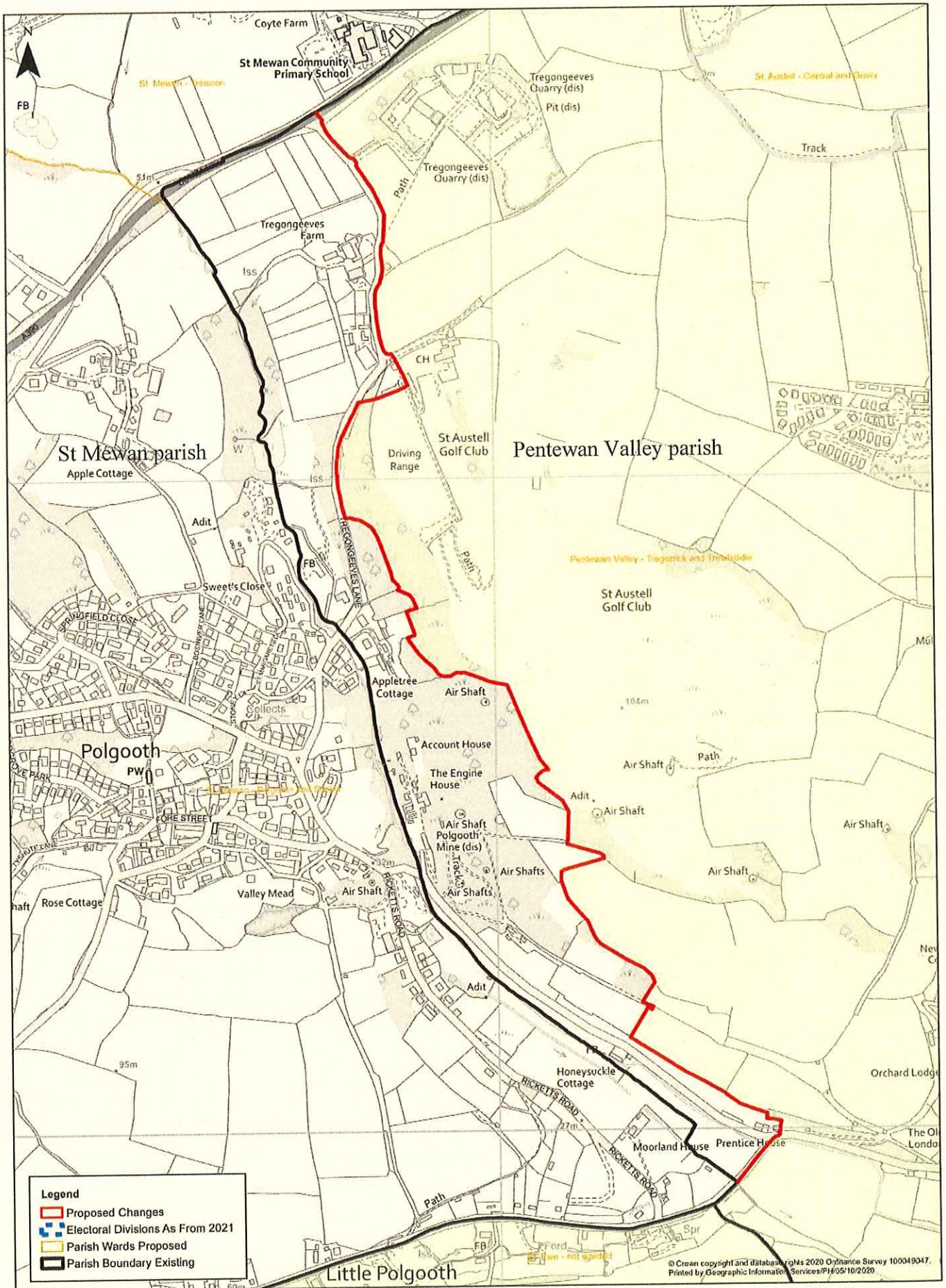


© Crown copyright and database rights 2020 Ordnance Survey 100049477.
Printed by Geographic Information Services/Print/10/2020

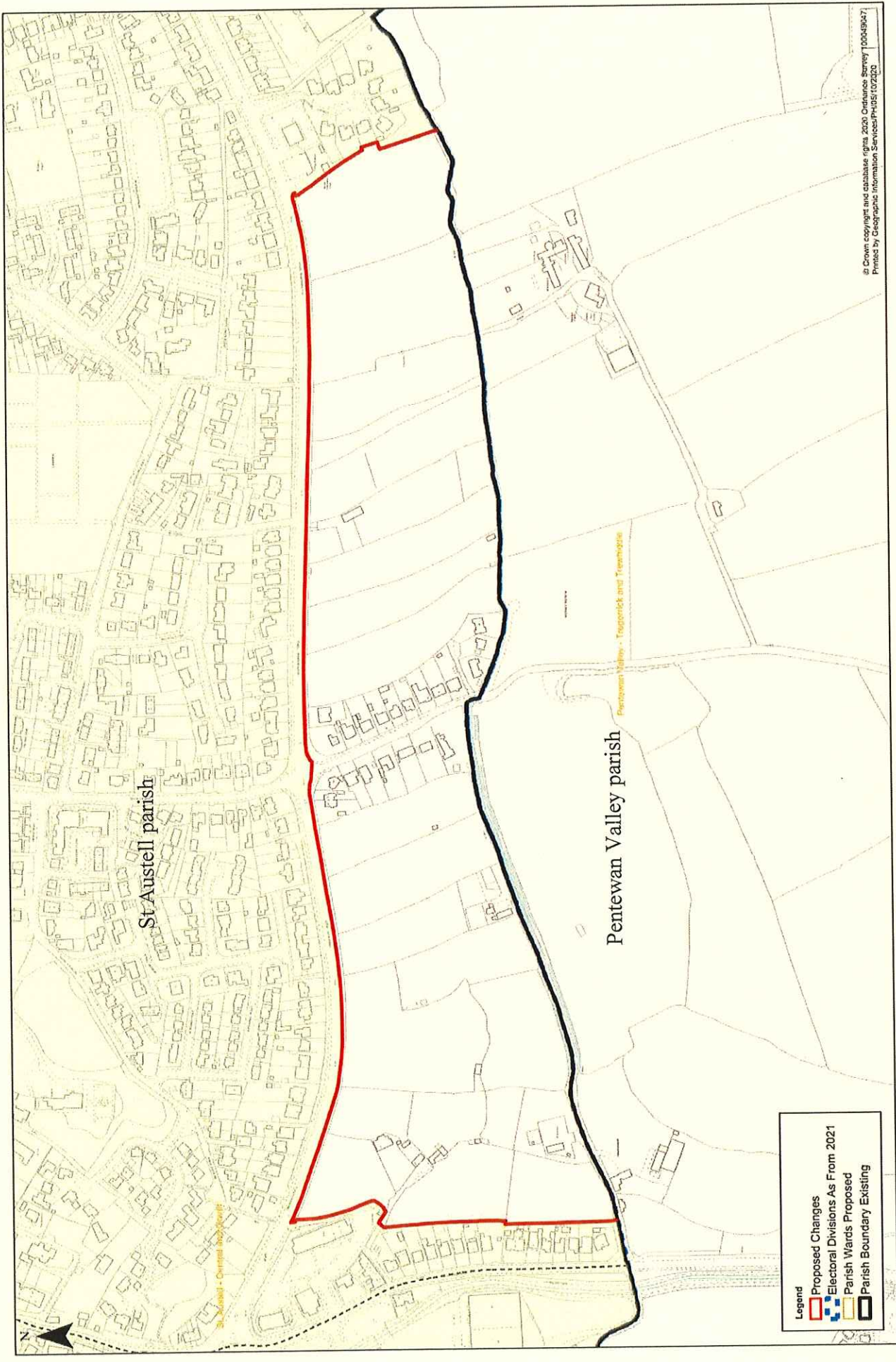
Sheet 26 Aglets Way area from Pentewan Valley parish to St Austell parish



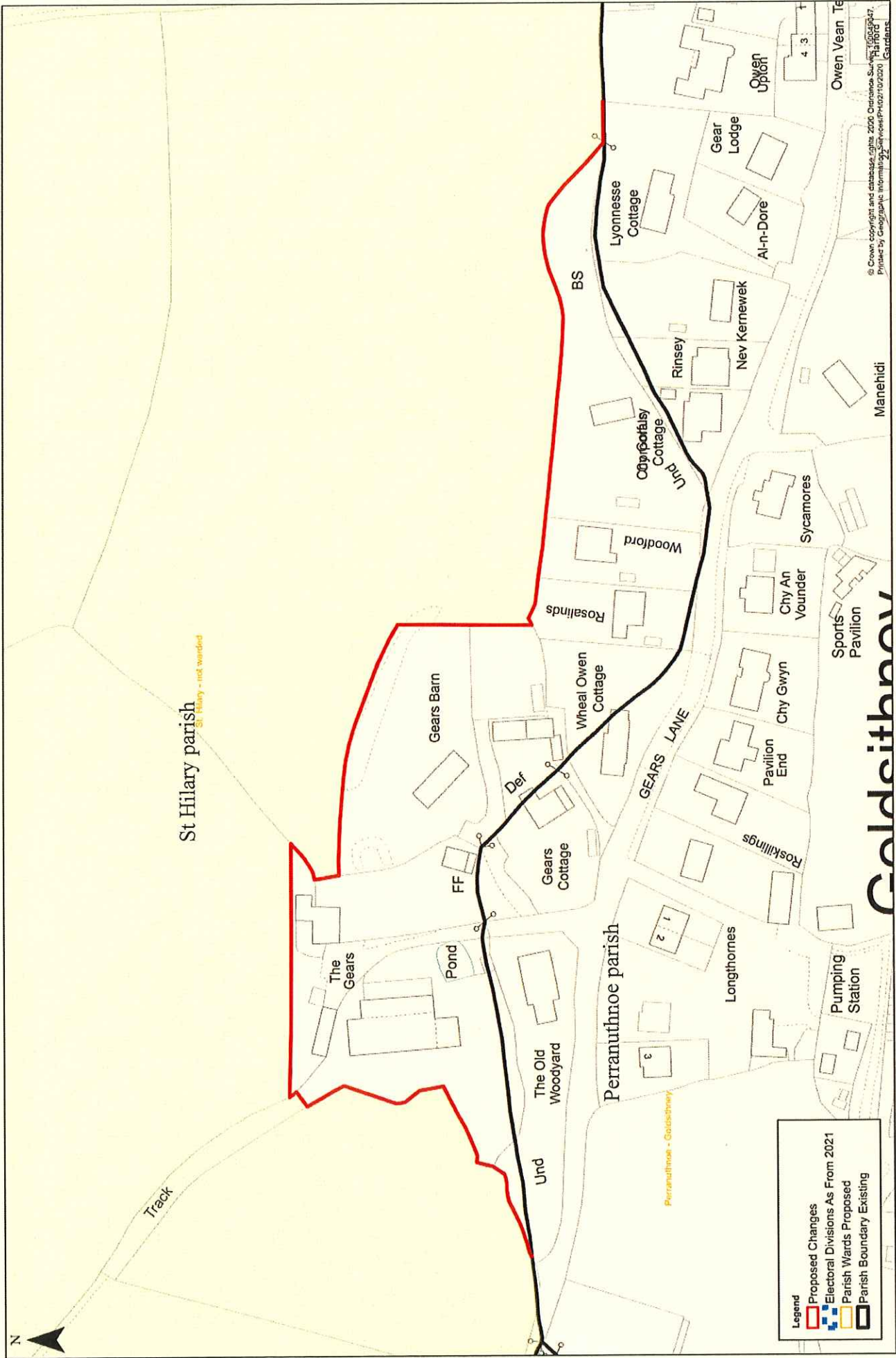
Sheet 27 Tregongeeves Lane area from Pentewan Valley parish to St Mewan parish

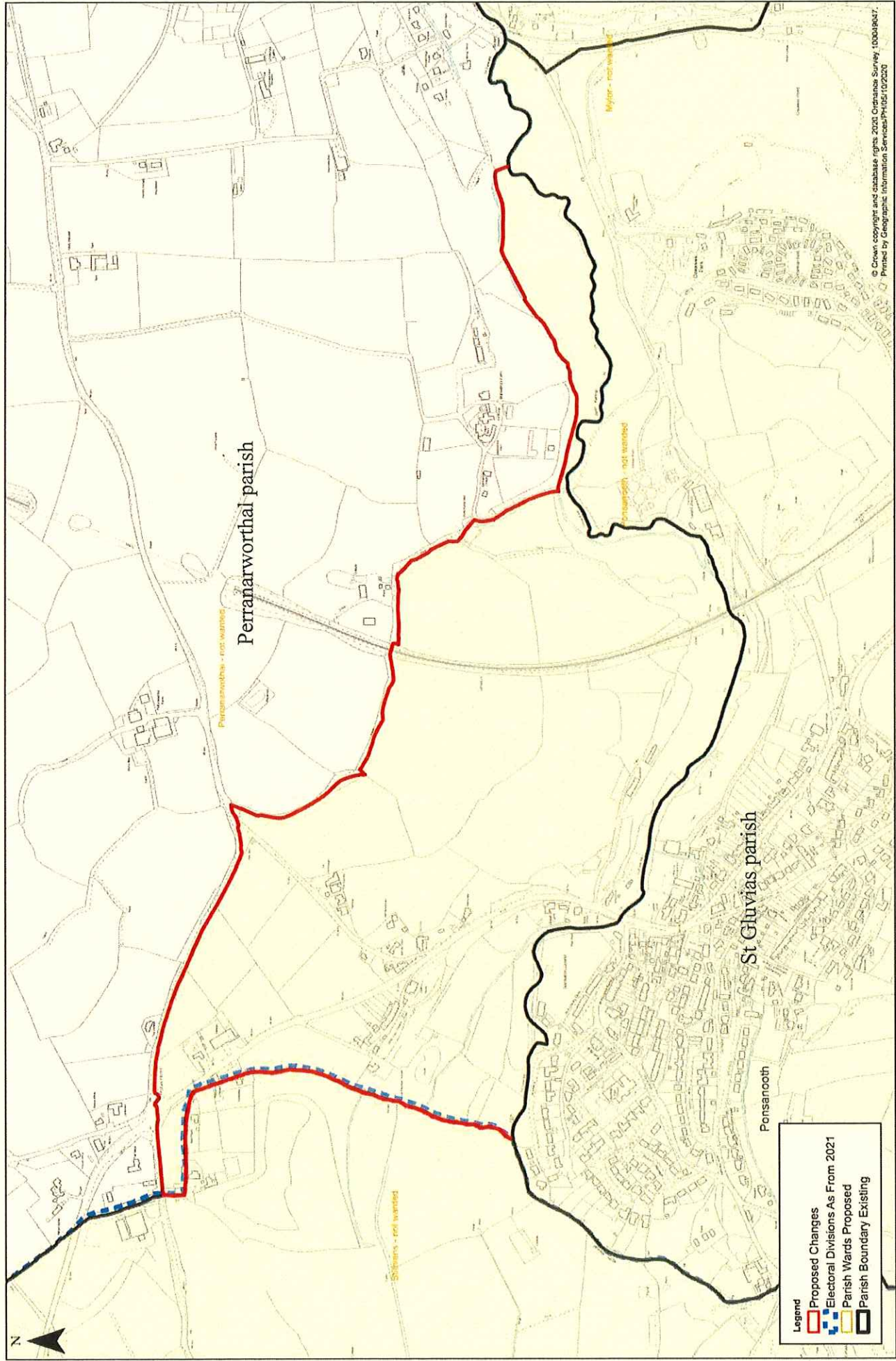


Sheet 28 Sawles Road area from St Austell parish to Pentewan Valley parish

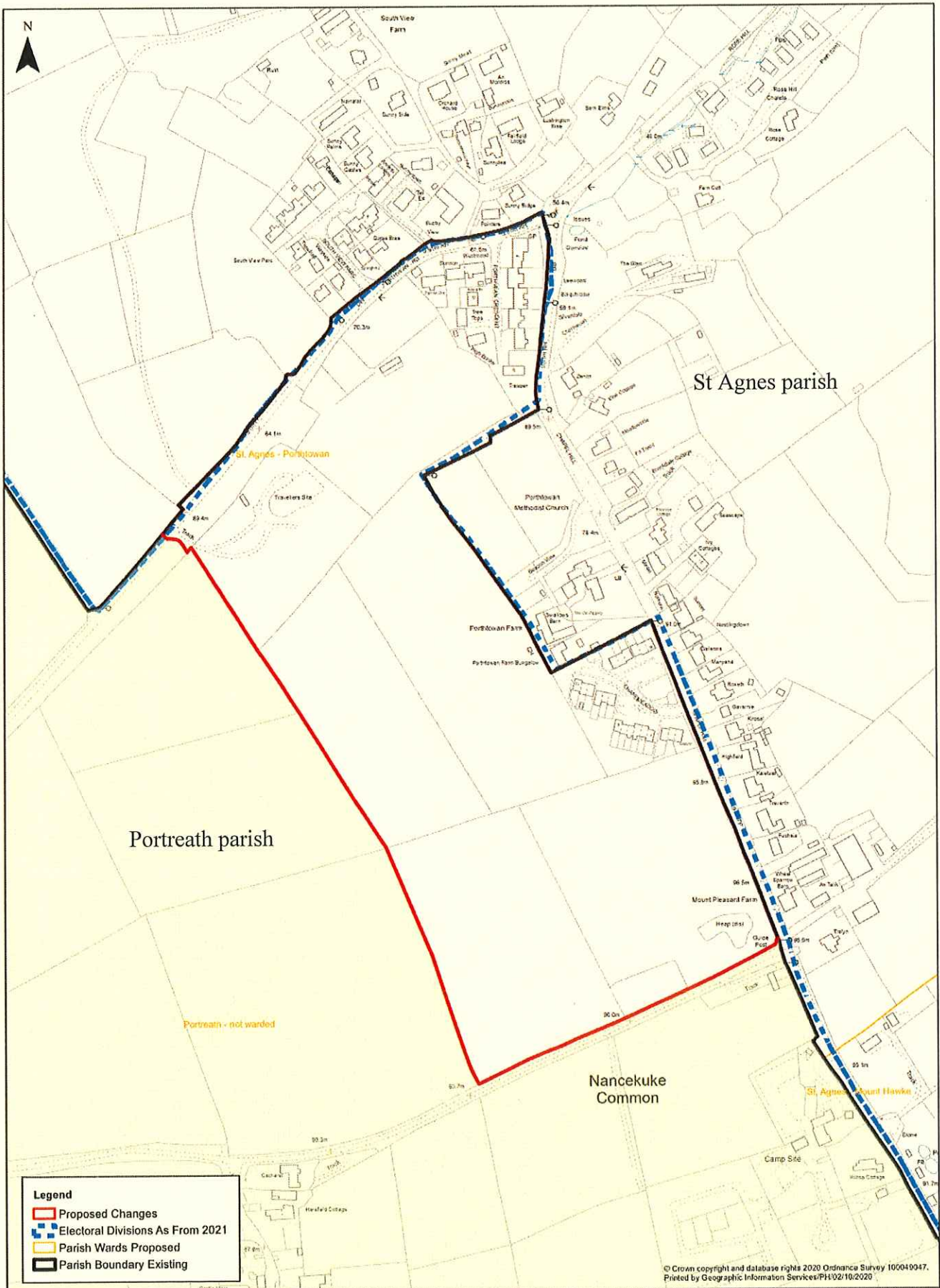


© Crown copyright and database right. 2020 Ordnance Survey 100049627
Printed by Geographic Information Services/Printed/02/2020

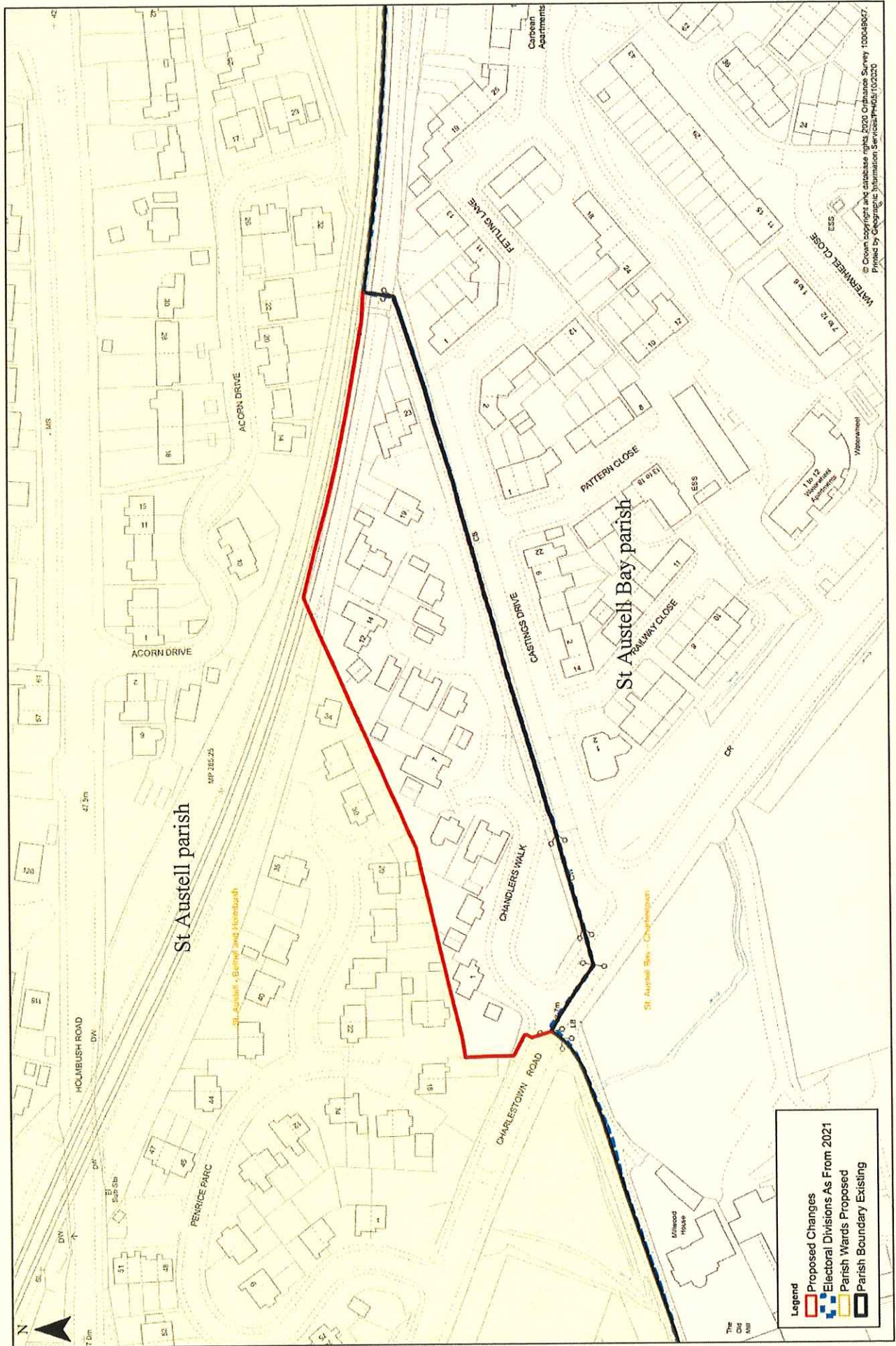




Sheet 31 Chapel Meadow area from Portreath parish to St Agnes parish

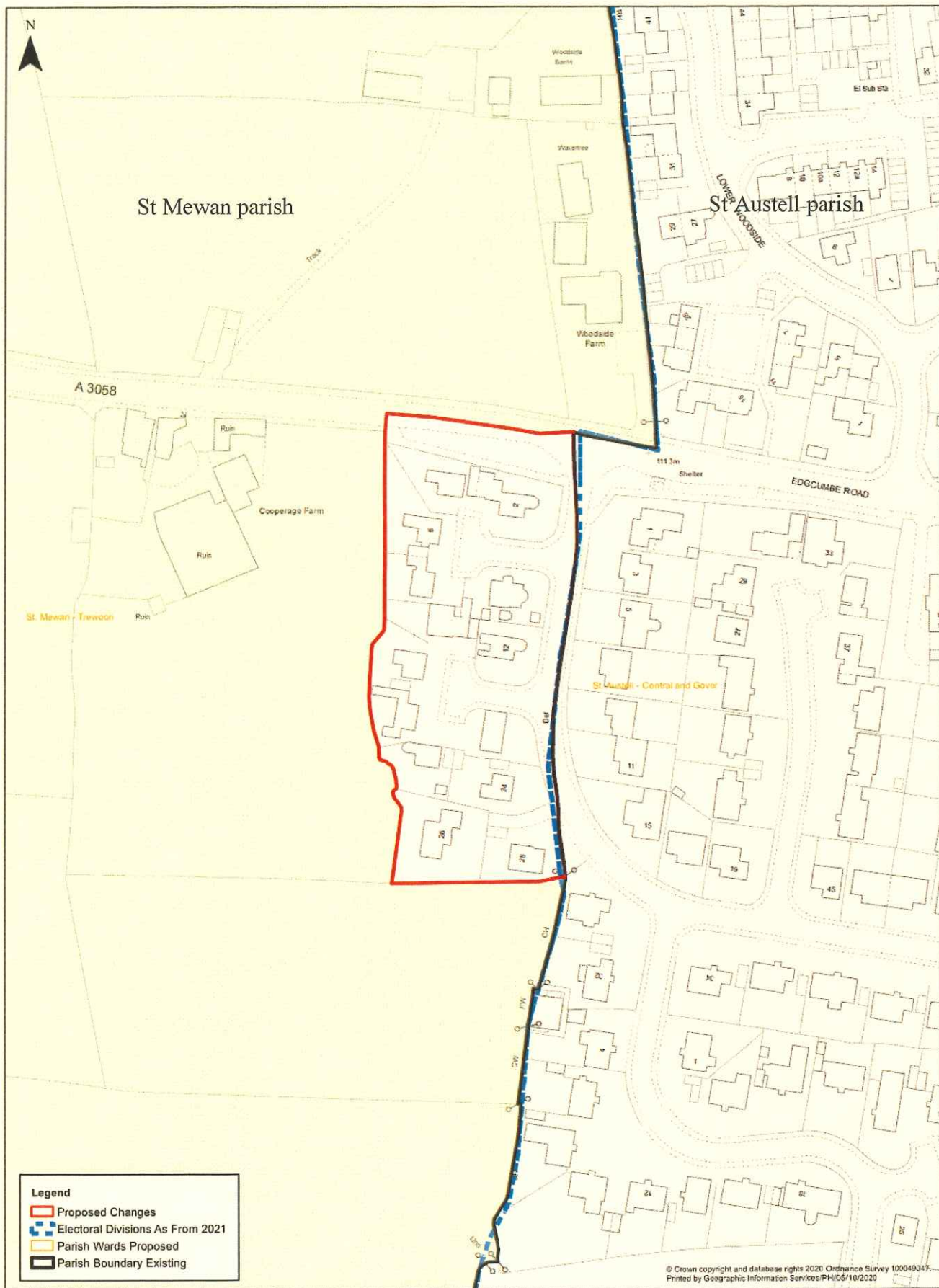


Sheet 33 Chandlers Walk area from St Austell parish to St Austell Bay parish

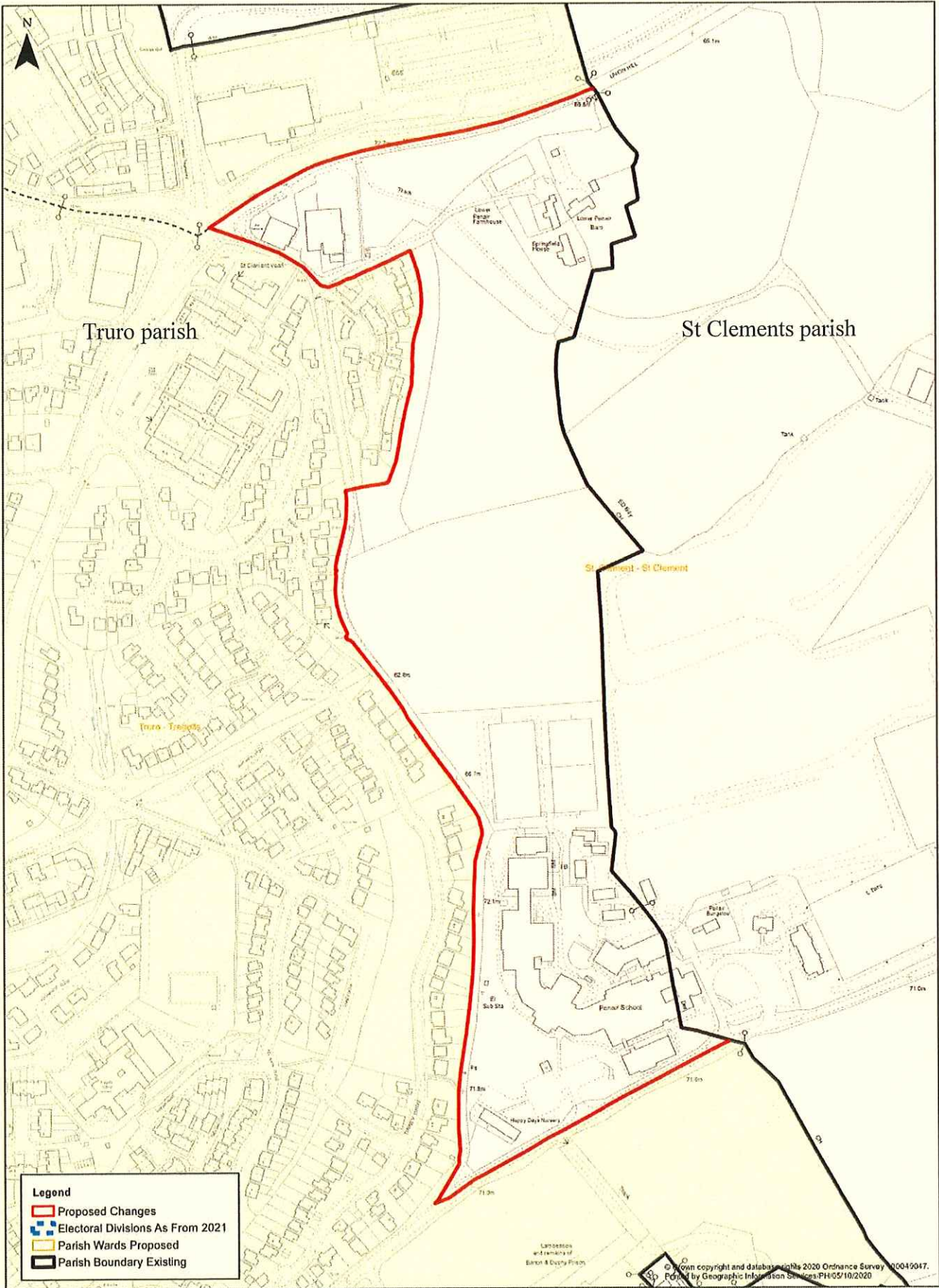


© Crown copyright and database rights, 2020 Ordnance Survey 100049027.
 Printed by Geographic Information Services P405/102220

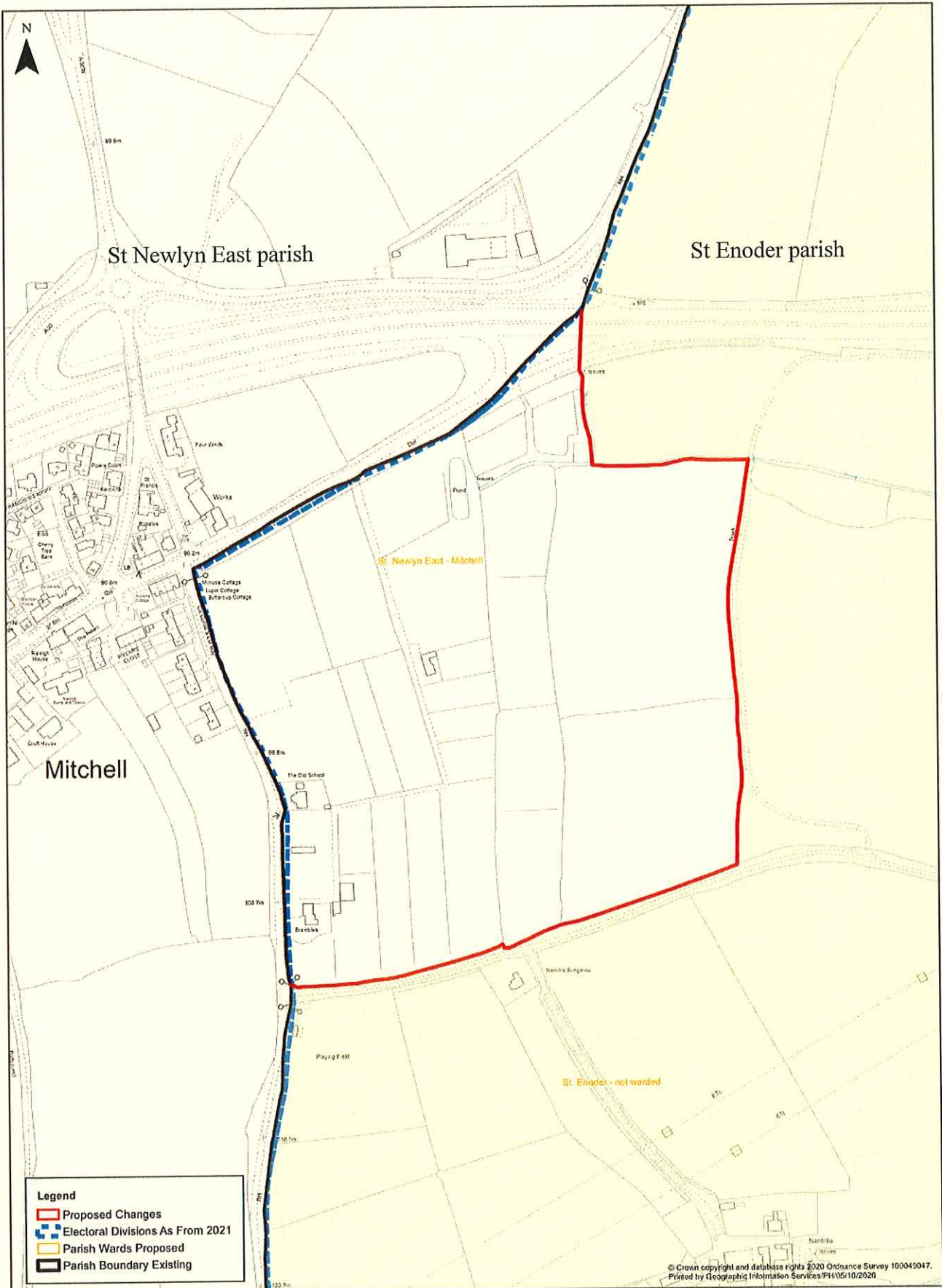
Sheet 34 Edgcombe Green area from St Mewan parish to St Austell parish



Sheet 35 Penair School Campus and the War Memorial from Truro parish to St Clements parish



Sheet 36 The land at Mitchell village from St Enoder parish to St Newlyn East parish



Sheet 37 St Keyne and Trewidland parish warding designation

